





Scale: 1:20,000




Point of Diversion: 

Structure/Dwellings: 

Pipeline: 

Permit Over Crown Land: 

The boundaries of the land to which this licence is appurtenant are shown thus: 

Mapsheet : 82L.082

Land District : KDYD

Water District: Kamloops

Precinct: Ducks

Signature: 

Date: June 26/15

Licence: C132362
PCL: 28206
File: 3005211

