



# Province of British Columbia

## *Water Act*

### CONDITIONAL WATER LICENCE


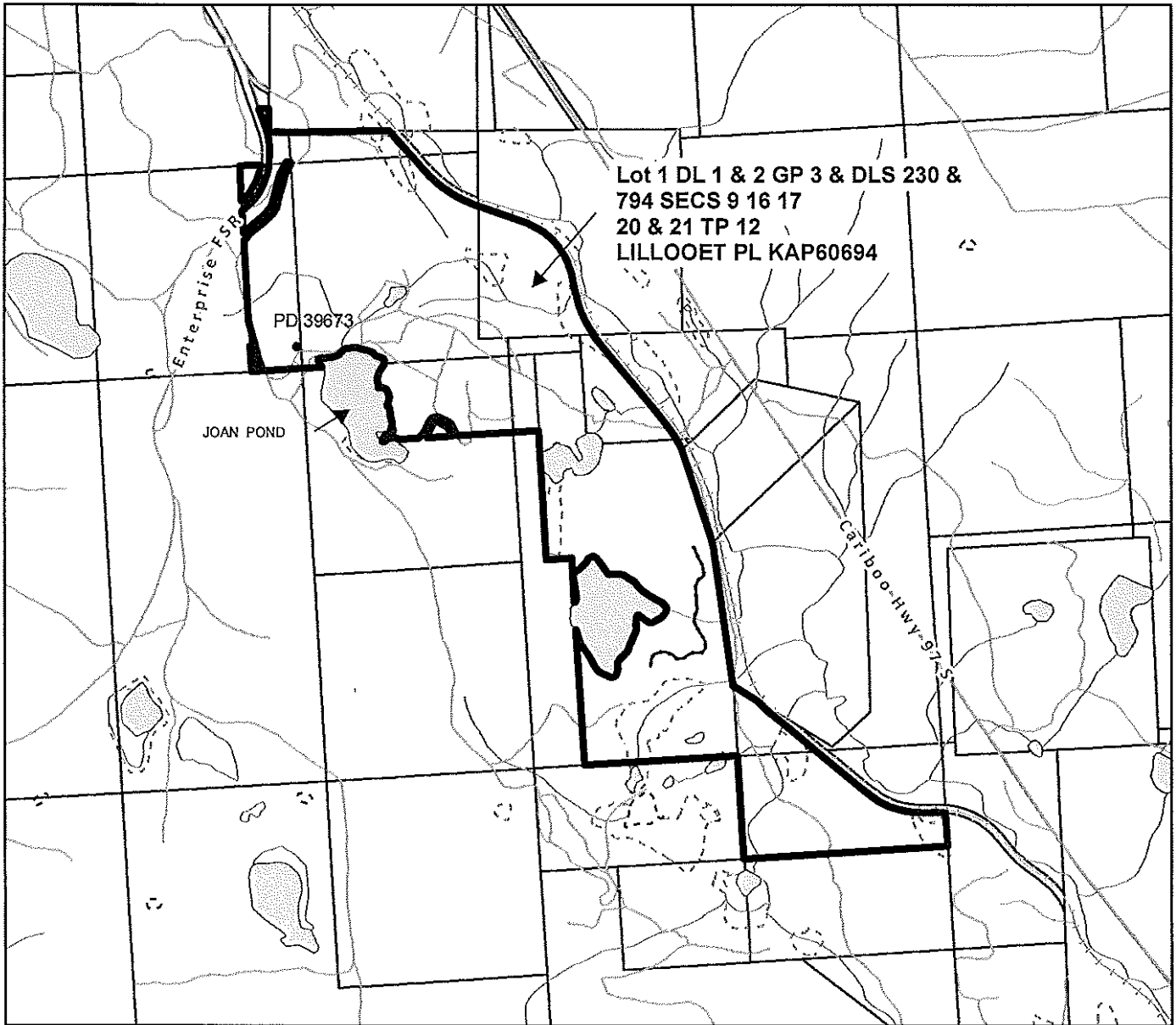
The owner(s) of the land to which this licence is appurtenant is/are hereby authorized to divert and use water as follows:

- a) The stream on which the rights are granted is Harry Brook.
- b) The point of diversion is located as shown on the attached plan.
- c) The date from which this licence shall have precedence is January 28, 2015.
- d) The purpose for which this licence is issued is irrigation.
- e) The maximum quantity of water which may be diverted for irrigation is 37,004.7 cubic metres (30 acre feet) per annum.
- f) The period of the year during which the water may be used is from April 1st to September 30th.
- g) The land upon which the water is to be used and to which this licence is appurtenant is Lot 1, District Lot 1 and 2, Group 3 and District Lots 230 and 794; Sections 9, 16, 17, 20 and 21, Township 12, Lillooet District, Plan KAP 60694 of which 8.1 hectares (50 acres) may be irrigated.
- h) The authorized works are a diversion ditch which shall be located approximately as shown on the attached plan.
- i) The construction of the said works shall be completed and the water shall be beneficially used prior to December 31, 2018. Thereafter, the licensee shall continue to make regular beneficial use of the water in the manner authorized herein.

- j) This licence is issued under the Water Act (the Act). The exercise of rights under the licence is subject to the Act and its regulations, the terms and conditions of the licence, orders under the Act and the rights of licensees whose rights have precedence on the stream. The licensee must comply with all such requirements, as well as the provisions of all other applicable enactments. In exercising rights under the licence, the licensee must exercise reasonable care to avoid damaging land, works, trees or other property, and must make full compensation to the owners for damage or loss resulting from construction, maintenance, use, operation or failure of the works.

DJW

David J. Weir  
Assistant Regional Water Manager



**Water District:** CARIBOO  
**Precinct:** SAN JOSE  
**Land District** LILLOOET

**Scale:** 1:25,000

**Map Number:** 92.P.091 J


**Point of Diversion:** ●

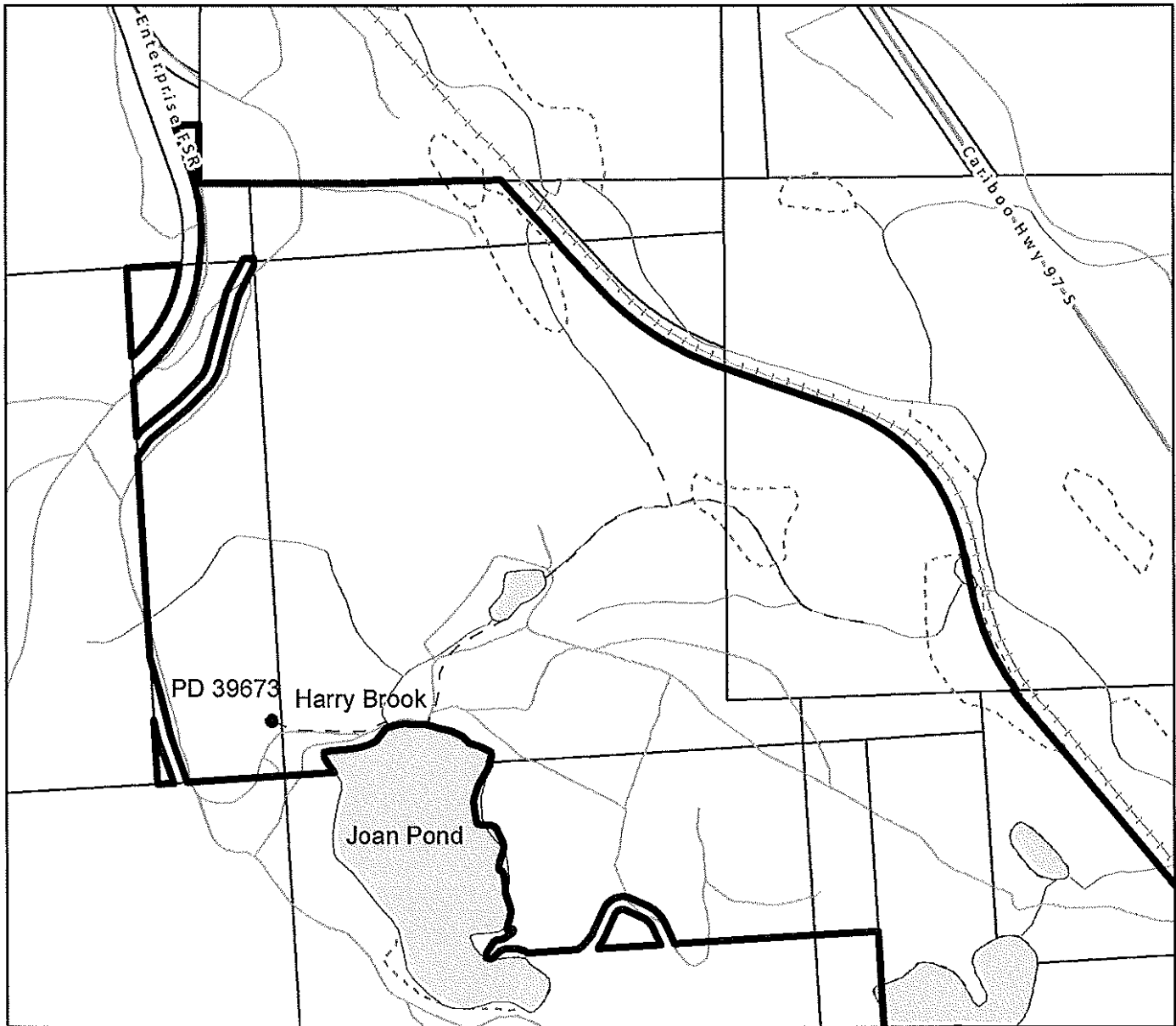
**Signature:** *TK*

**Date:** August 13<sup>th</sup> 2015

**CL:** 132377

**File:** 5002445





**Water District:** CARIBOO  
**Precinct:** SAN JOSE  
**Land District:** LILLOOET

**Scale:** 1:10,000

**Map Number:** 92.P.091 J

**Point of Diversion:** ●

**Ditch:** - - - - -

**Signature:** *PTK*

**Date:** August 13<sup>th</sup> 2015

**CL:** 132377

**File:** 5002445

