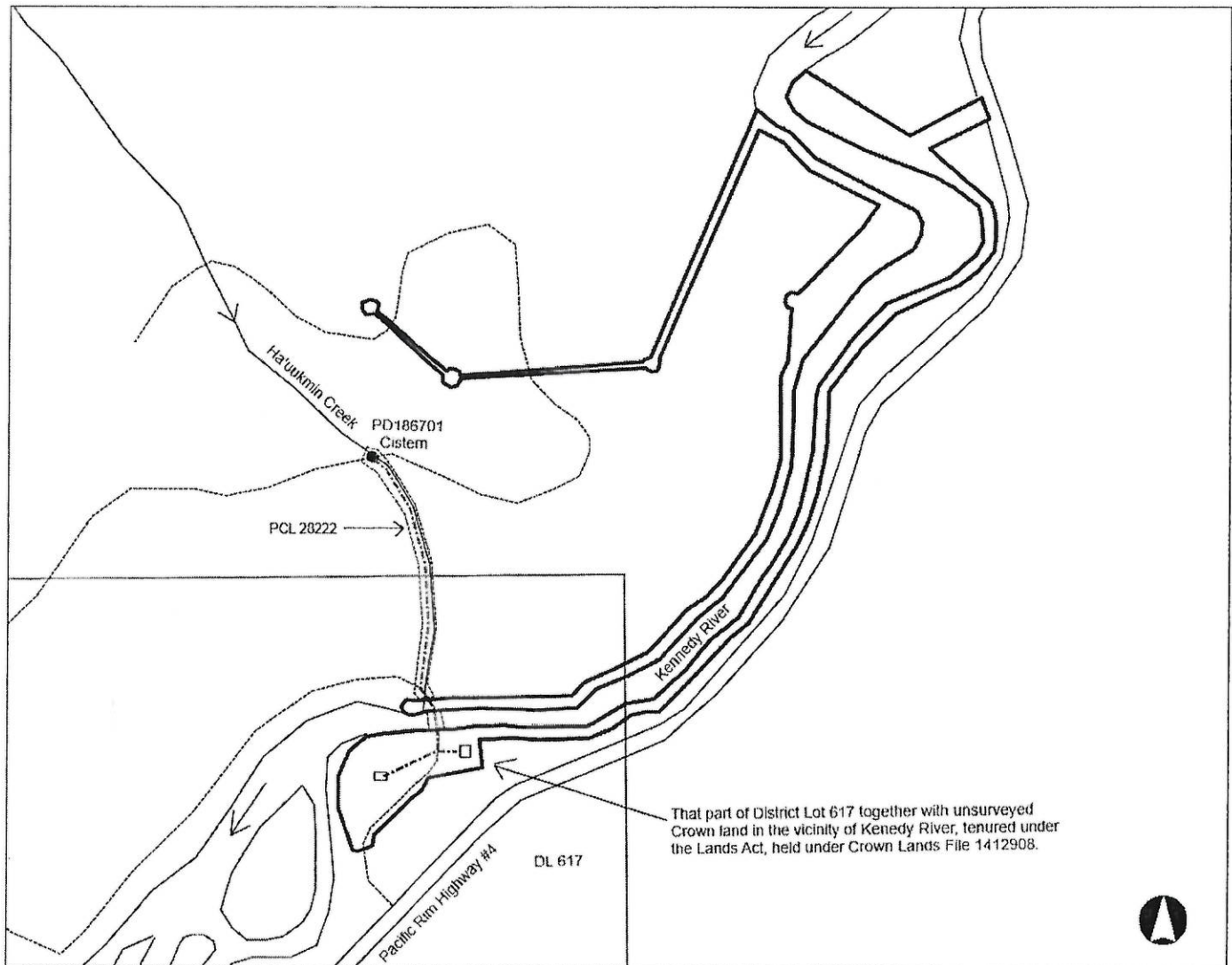





BRITISH
COLUMBIA



WATER DISTRICT: Alberni
PRECINCT: Alberni
LAND DISTRICT: Clayoquot

Signature: 

Date: JUL 16 2015


LEGEND:


Scale: 1: 8,000

Point of Diversion 

Map Number: 92F.024.1.1 and
92F.024.3.3

Pipe: 

Permit over Crown Land: 

The boundaries of the land to which this licence
is appurtenant are shown thus: 

C.L. C132404

File 1003045

P.C.L. 28222