




WATER DISTRICT: Victoria  
 PRECINCT: Duncan  
 LAND DISTRICT: Renfrew

Signature:   
 Date: MAR 22 2016

LEGEND:

Scale: 1: 750  
 Point of Diversion   
 Map Number: 92C . 090  
 Pipe: 

C.L. C132445  
 File 1003039  
 P.C.L. N/A

Not to Scale

The boundaries of the land to which this licence  
 is appurtenant are shown thus: 