





WATER DISTRICT: Vernon
PRECINCT: Okanagan Center
LAND DISTRICT: ODYD

Signature: 
Date: September 23, 2015

LEGEND:

Scale: 1: 750
Point of Division: 
Map Number: 82L.023
Pipe: 
Permit over Crown Land: 

C.L. 132517
File 8000683
P.C.L. 28241

The boundaries of the land to which this licence
is appurtenant are shown thus: 