





WATER DISTRICT: Kamloops
PRECINCT: North Thompson
LAND DISTRICT: Kamloops Division Yale District

Signature: 

Date: SEPT 25/15

LEGEND:

Scale: 1:1,500
 Point of Diversion: 
 Map Number: 92.1.080
 Pipe: 
 Permit over Crown Land: 

C.L. 132523
 File: 3005473
 PCL: 28423

The boundaries of the land to which this licence is appurtenant are shown thus: 