




WATER DISTRICT: Kamloops
PRECINCT: North Thompson
LAND DISTRICT: Kamloops Division Yale District

Signature: 
Date: Oct 13/15

LEGEND:

Scale: 1:5,000
Point of Diversion: ●
Map Number: WR 3816 (92.I.080)
Dam: 
Permit Over Crown Land: 

C.L. 132557 for C.L. 37178 in part
File: 3005601
P.C.L. 28251 for 8020

The boundaries of the land to which this licence is appurtenant are shown thus: 