




WATER DISTRICT: Kamloops
PRECINCT: North Thompson
LAND DISTRICT: Kamloops Division Yale District

Signature: 
 Date: OCT 13/15

LEGEND:

Scale: 1:5,000
 Point of Diversion: ●
 Map Number: WR 3816 (92.I.080)
 Dam: 
 Permit Over Crown Land: 

C.L. 132562 for C.L. 37178, in part
 File: 3005602
 P.C.L. 28253

The boundaries of the land to which this licence is appurtenant are shown thus: 