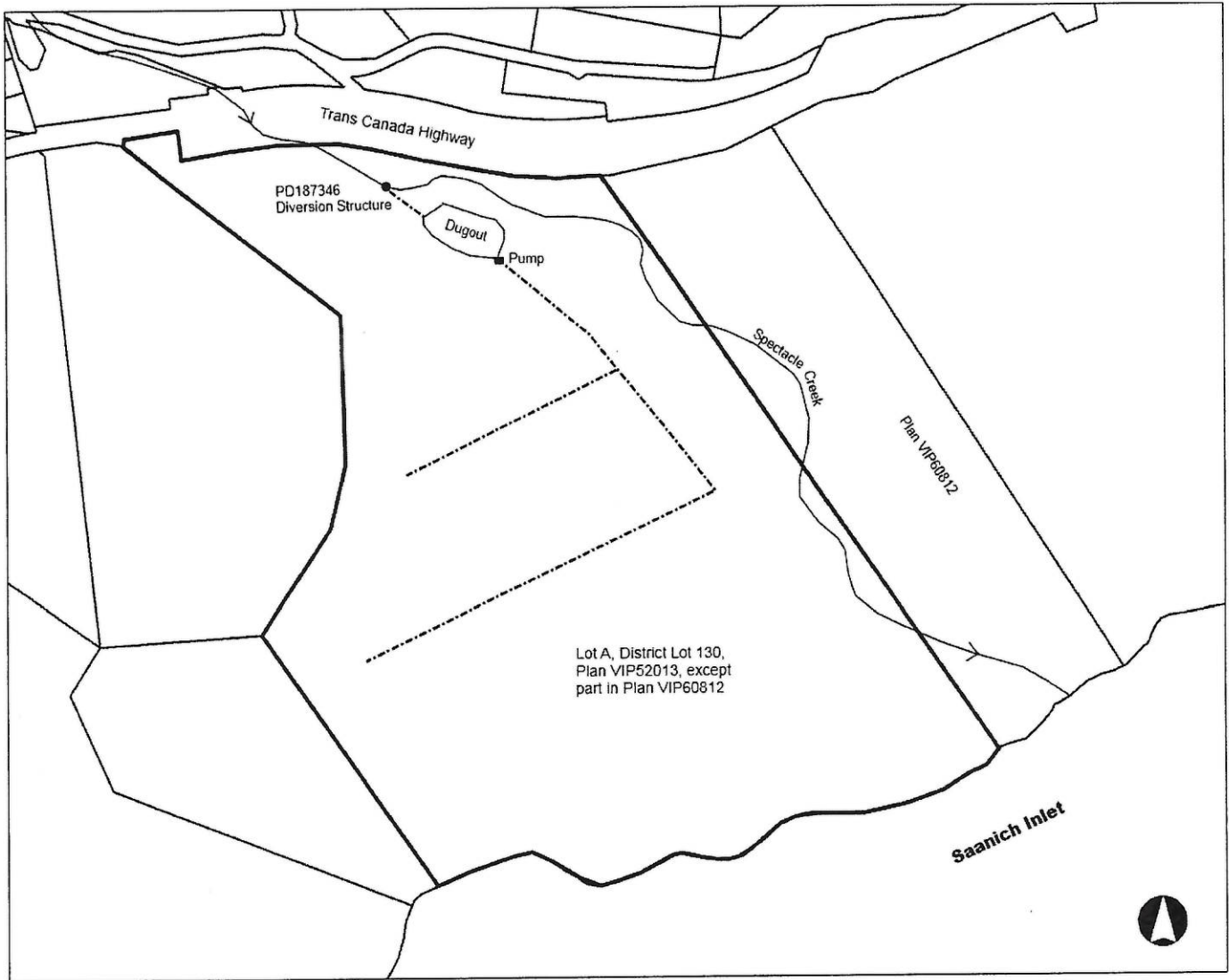






BRITISH COLUMBIA



WATER DISTRICT: Victoria
 PRECINCT: Shawnigan
 LAND DISTRICT: Malahat

Signature: *Myel Shro*
 Date: OCT 26 2015

LEGEND:

Scale: 1: 10,000
 Point of Diversion 
 Map Number: 92B.053.3.2
 Pipe: 

C.L. C132588
 File 1003063
 P.C.L. Not Applicable

The boundaries of the land to which this licence is appurtenant are shown thus: 