

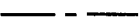



WATER DISTRICT: Kamloops
PRECINCT: Ducks
LAND DISTRICT: Kamloops Division Yale District

Signature: 
 Date: 10/15/15

LEGEND:

Scale: 1:2,000
 Point of Diversion: 
 Map Number: WR 2711E (82.L.083)
 Pipe: 
 Permit Over Crown Land: 

C.L. 132617 for C.L. 105249
 File: 3002297
 P.C.L. 28267 for 21219

The boundaries of the land to which this licence is appurtenant are shown thus: 