






Scale: 1:5,000



Point of Diversion:   
 Pipeline   
 Direction of Flow: 

The boundaries of the land to which this licence is appurtenant are shown thus: 

Mapsheet : 921.097

Land District : KDYD

Water District: Ashcroft

Precinct: Deadman

Signature: 

Date: Nov 10/15

N



Licence: C132633 for C063668

File: 0039266