






Scale: 1:10,000



- Dam 
- Point of Diversion: 
- Permit Over Crown Land: 
- Direction of Flow: 

Mapsheet : 921.097

Land District : KDYD

Water District: Ashcroft

Precinct: Deadman

Signature: 

Date: Dec 21/15

N



Licence: C132687 for C063660 in part  
File: 0281075  
PCL : 28293 Superceding 15641