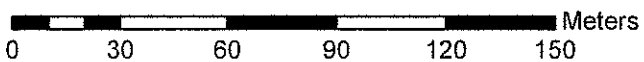





Scale: 1:2,000



Point of Diversion: 
Works points:  Dwelling

Pipeline: 

Direction of Flow: 

The boundaries of the land to which this licence is appurtenant are shown thus: 

Mapsheet: 0921082

Land District: LILLOOET DISTRICT

Water District: Ashcroft

Precinct: Pavilion

Signature: 

Date: January 7/2015

Licence: C132709 for F045769

File: 0195384

