



Scale: 1:15,000



Point of Diversion: ●

Ditch and Flume: - - - - -

Direction of Flow: →

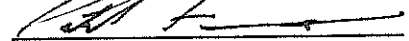
The boundaries of the land to which this licence is appurtenant are shown thus: 

Mapsheet : 0921082

Land District : LILLOOET DISTRICT

Water District: Ashcroft

Precinct: Pavilion

Signature: 

Date: January 11, 2016

Licence: C132725 for C017694, in part  
File: 0242373  
PCL#: N/A

