


Scale: 1:23,000



Mapsheet : 92I.064

Land District : KDYD

Water District: Ashcroft

Precinct:

Signature: 

Date: Feb 2/16

N




Ditch: -----

Spillway: - - - - -


Point of Diversion: ⊙

Dam: ———

Permit Over Crown Land Flooded Area: 

Permit Over Crown Land Works: =====

Direction of Flow: →

The boundaries of the land to which this licence is appurtenant are shown thus: 

Licence: C132759 for C054847 in part

File: 0367549

PCL: 28327 Superceding 12661