



0 0.01 0.02 0.04 0.06 0.08 0.1 Kilometers

Map Number: 92G.044.4.4


Scale: 1:1,250

Water District: Vancouver
Precinct: 29E-North Van

Point of Diversion: 
Structure/Dwelling: 

Works: 

Permit Over Crown Land: 

The boundaries of the land to which this licence is appurtenant are shown thus: 

Signature: 

Date: January 26/2016

C.L. C132850 s/s from C130867
File: 2003587
PCL: 28355 s/s from PCL 27704