






Map Number: 92.G.051.1.1
Scale: 1:2,000



- Water District: Vancouver
- Precinct: 29D - Jarvis
- Point of Diversion: 
- Dwelling: 
- Building: 
- Works: 

Signature: 

Date: Feb 3, 2016

The boundaries of the land to which this licence is appurtenant are shown thus: 

C.L. C132879 s/s from C028622
File: 0253716