






Scale: 1:12,000



- Point of Diversion: 
- Works points: 
- Ditch: 

Direction of Flow: 

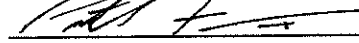
The boundaries of the land to which this licence is appurtenant are shown thus: 

Mapsheet : 092H077

Land District : KDYD

Water District: Princeton

Precinct: Tulameen

Signature: 

Date: Apr. 22, 2016

Licence: C132893 for F011074 in part

File: 0101609

