




Map Number: 5910L
Scale: 1:4,000



Water District: New Westminister
Precinct: 20J Pitt Lake
Point of Diversion: 
Works: 

Signature: 
Date: FEBRUARY 19, 2016

Conditional Licence: C132928
File: 2003689

The boundaries of the land to which this licence is appurtenant are shown thus: 