



Scale: 1:8,000




Point of Diversion: ●

Pipeline: - - - -

Direction of Flow: →

Permit Over Crown Land: 


The boundaries of the land to which this licence is appurtenant are shown thus: 

Mapsheet : 092H067

Land District : YDYD

Water District: Princeton

Precinct: Tulameen

Signature: 

Date: September 1, 2016

N



Licence: C132974 for C068150

File: 0370994

PCL#: 28353