




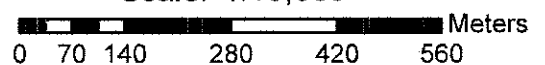
**WATER DISTRICT:** Kamloops  
**PRECINCT:** Barriere  
**LAND DISTRICT:** Kamloops Division Yale District  
**MAP NUMBER:** WR 3634

Signature:   
 Date: MARCH 18/16

**LEGEND:**

- Point of Diversion: ●
- Direction of Flow: →
- Pipe: - - - - -
- Permit over Crown Land: 
- The boundaries of the land to which this licence is appurtenant are shown thus: 

Scale: 1:10,000



Licence: C132997 for C120838  
 File: 0265395  
 PCL: 28394