




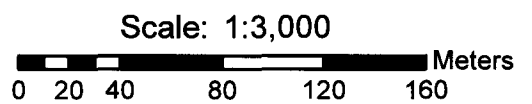
**WATER DISTRICT:** Kamloops  
**PRECINCT:** Adams River  
**LAND DISTRICT:** Kamloops Division Yale District  
**MAP NUMBER:** 82M/SW(6-e)

Signature:   
 Date: June 2, 2016

**LEGEND:**

- Point of Diversion: ●
- Direction of Flow: →
- Pipe: - - - - -
- Permit over Crown Land: = = = = =
- Tank: 

The boundaries of the land to which this licence is appurtenant are shown thus: 



Licence: C133085 for C057046, in part  
 File: 3005722  
 PCL: 28404