



Province of British Columbia


Water Sustainability Act

CONDITIONAL WATER LICENCE

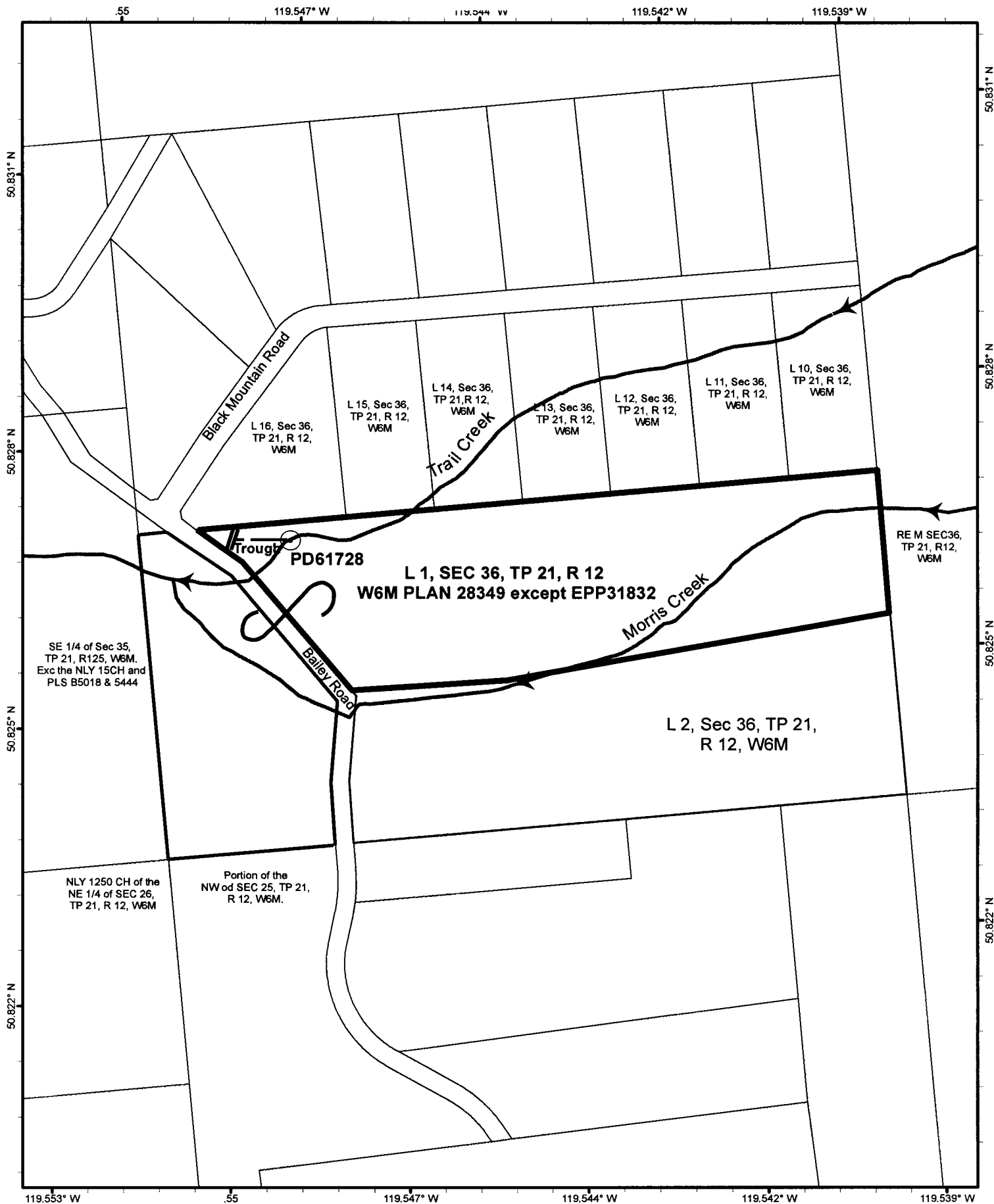
The owner of the land to which this licence is appurtenant is hereby authorized to divert and use water as follows:

- a) The stream on which the rights are granted is Trail Creek.
- b) The point of diversion is located as shown on the attached plan.
- c) The date from which this licence shall have precedence is June 25, 1990.
- d) The purpose for which this licence is issued is Livestock & Animal Water.
- e) The maximum quantity of water which may be diverted for Livestock & Animal is 1.13652 m³/year.
- f) The period of the year during which the water may be used is January 1 to December 31.
- g) The land upon which the water is to be used and to which this licence is appurtenant is the livestock and animal project of the licensee within that part which is north-east of Bailey Road and right of Trail Creek on LOT 1 SEC 36 TWP 21 R 12 W6M KDYD PLAN 28349 except PLAN EPP31832 .
- h) The authorized works are a pipe, diversion structure, trough, and pump which shall be located approximately as shown on the attached plan.
- i) The construction of the said works has been completed and the water is being beneficially used. The licensee shall continue to make regular beneficial use of the water in a manner authorized herein.
- j) This licence is issued under the *Water Sustainability Act* (the Act). The exercise of rights under the licence is subject to the Act and its regulations, the terms and conditions of the licence, orders under the Act and the rights of licensees whose rights have precedence on the stream or on an aquifer. The licensee must comply with all such requirements, as well as the provisions of all other applicable enactments. In exercising rights under the licence, the licensee must exercise reasonable care to avoid damaging land, works, trees or other property, and must make full compensation to the owners for damage or loss resulting from construction, maintenance, use, operation or failure of the works.


- k) This Licence is issued in substitution of C102832.
- l) The industrial livestock and animal purpose authorized by this licence is for use outside the wetted perimeter of the source in a trough located approximately as shown on the attached plan.


A handwritten signature in black ink, appearing to read 'Rick Sommer', followed by a horizontal line extending to the right.


Rick Sommer
Assistant Regional Water Manager/District Manager





Scale: 1:5,500



Point of Diversion: 

Pipeline: 

Direction of Flow: 

The boundaries of the land to which this licence is appurtenant are shown thus: 

Mapsheet : 82L.083

Land District : KDYD

Water District: Kamloops

Precinct: Ducks

Signature: 

Date: April 22/16



Licence: C133090 for C102832
File: 3001758



ORDER UNDER THE *WATER SUSTAINABILITY ACT*
SECTION 26

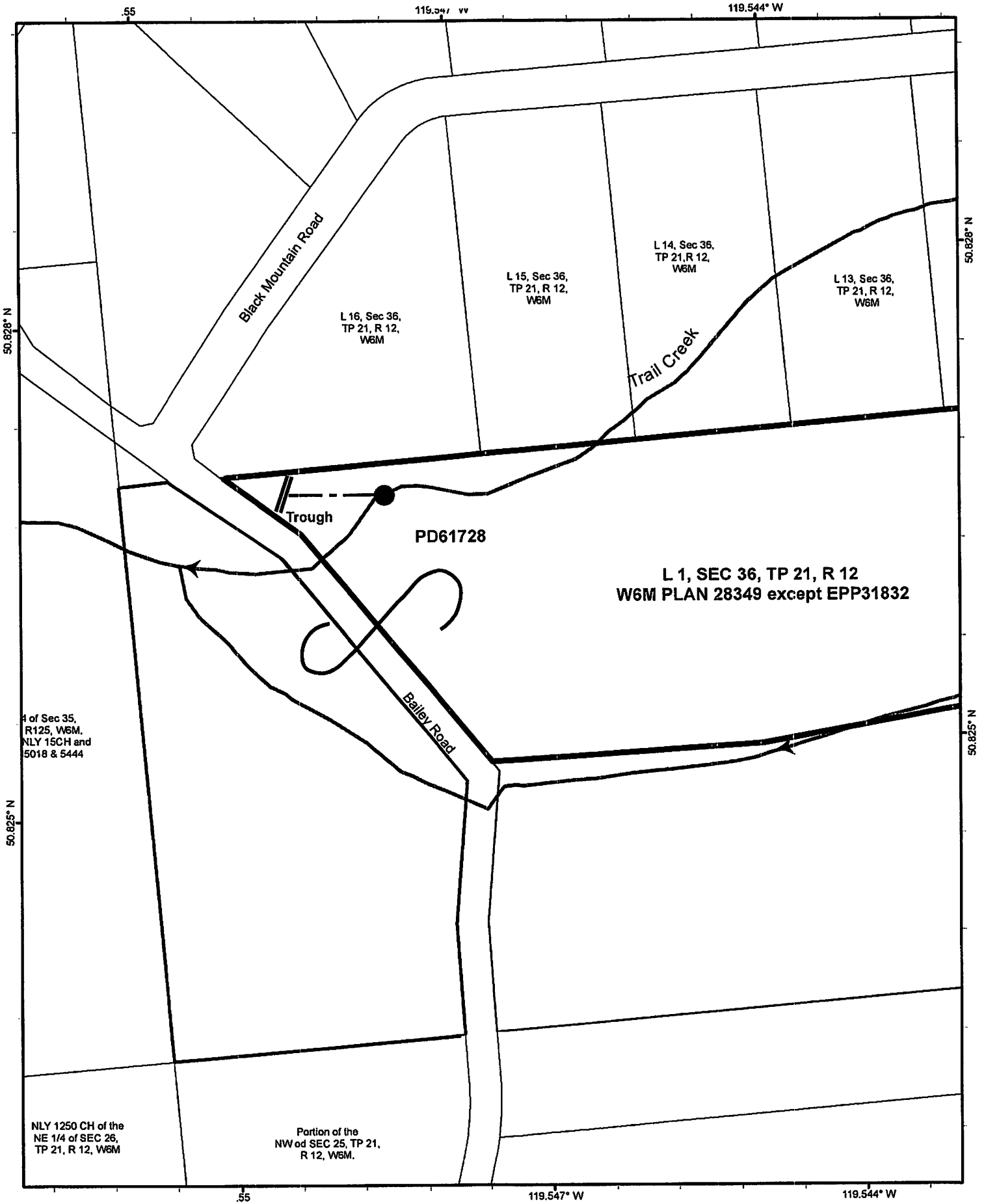
File No. 3001758

In the matter of Conditional Water Licence 133090, which authorizes the diversion of water from Trail Creek for livestock and animal watering purposes within that part which is north-east of Bailey Road and right of the Trail Creek on Lot 1 Section 36 Township 21 Range 12 West of the 6th Meridian Kamloops Division Yale District Plan 28349 except Plan EPP31832.

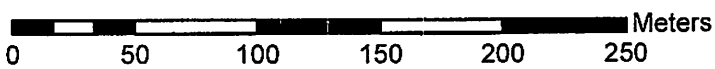
Having determined that the plat is erroneous, and being satisfied that no person's rights will be injuriously affected I hereby amend the plat of the said licence as seen on the attached plat.

Dated at Kamloops, B.C. this 7th day of October, 2016

Kevin Gustafson
Assistant Water Manager



Scale: 1:3,094



Legend

Point of Diversion/ Pump: ●

Pipeline: - - - -

Direction of Flow: →

The boundaries of the land to which this licence is appurtenant are shown thus: ————

Land District : Kamloops Division Yale Distri

Water District: Kamloops

Precinct: Ducks

Mapsheet : 82L.083

Signature: *K. Gustafson*

Date: *October 7, 2016*



Licence: C133090 for C102832

File: 3001758