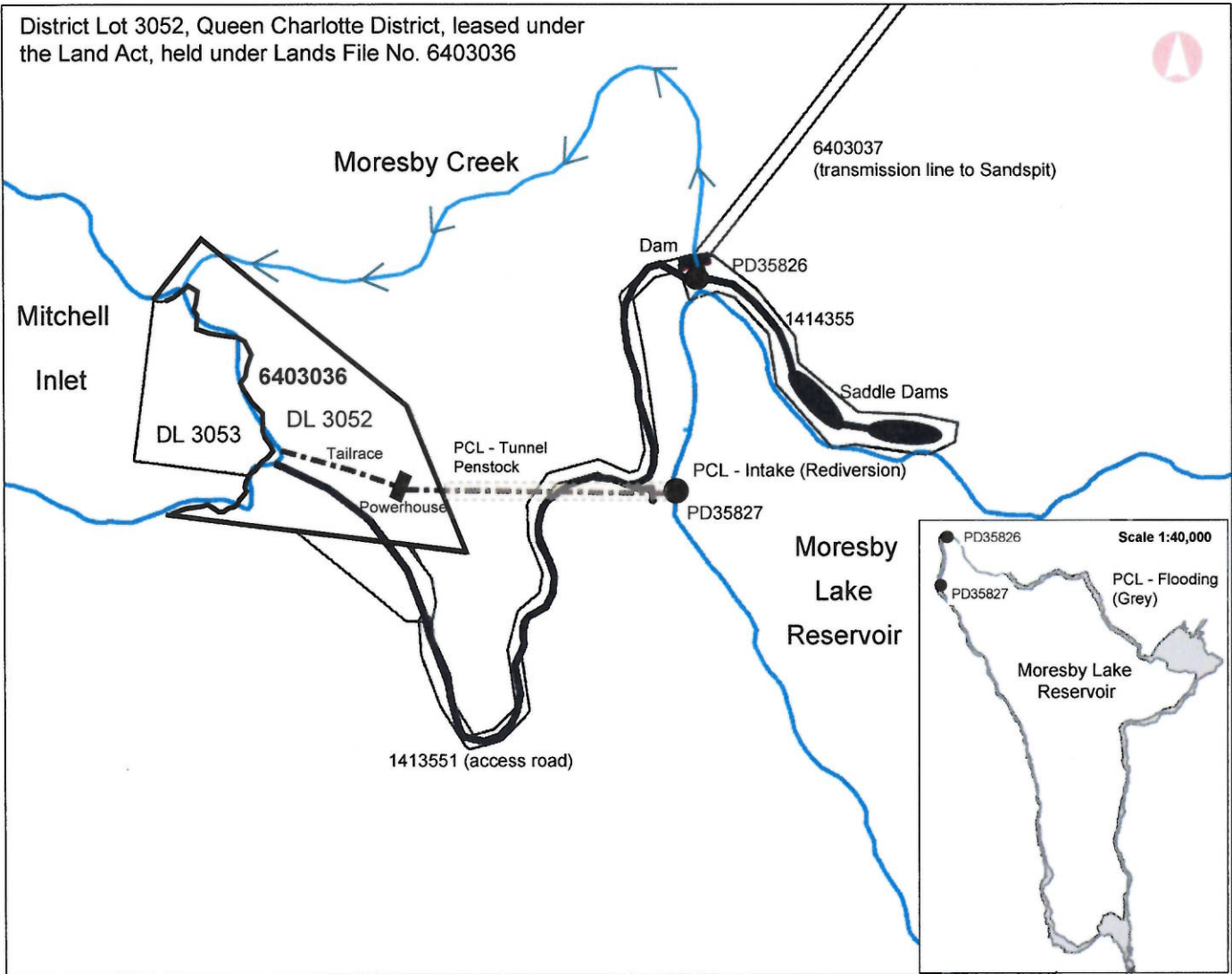




District Lot 3052, Queen Charlotte District, leased under the Land Act, held under Lands File No. 6403036



WATER DISTRICT: Prince Rupert  
 PRECINCT: Queen Charlotte  
 LAND DISTRICT: Queen Charlotte

Signature:   
 Leonard Munt, Assistant Water Manager  
 Date: June 13, 2016

LEGEND:  
 Scale: 1: 10,000 (Inset is 1:40,000)

Point of Diversion: ●  
 Map Number: 103C100  
 Pipe: - · - · - ·  
 Permit over Crown Land:  Inset shows PCL for storage

C.L. C133114  
 File 6000322  
 P.C.L. 28420  
 Supersedes Conditional Water Licence C067528

The boundaries of the land to which this licence is appurtenant are shown thus: 