









Map Number : 1031.038  
Water District: Prince Rupert  
Precinct: Kitimat

Point of Diversion:   
Structure/Dwelling:   
Works:   
Road:   
Stream: 

The boundaries of the land to which this licence is appurtenant are shown thus: 




Signature: 

Date: DEC 07 2016

Water Licence Plat Map

Licence #: C133162

File: 6001571

 Meters  
0 10 20 30 40 50