





WATER DISTRICT: Alberni  
 PRECINCT: Quatsino  
 LAND DISTRICT: Rupert

Signature:   
 Date: July 25, 2016

LEGEND:

- Scale: 1: 6,500
- Point of Diversion: 
- Map Number: 92L.033.4.3
- Pipe: 
- Permit over Crown Land: 

C.L. C133182  
 File 1003371  
 P.C.L. 28438

The boundaries of the land to which this licence is appurtenant are shown thus: 