







Scale: 1:6,500



- Point of Diversion: 
- Ditch: 
- Direction of Flow: 
- Reservoir: 

The boundaries of the land
to which this licence is appurtenant
are shown thus: 

Mapsheet : 921.059

Land District : KDYD

Water District: Kamloops

Precinct: Ducks

Signature: 

Date: June 24, 2016

N



Licence: C133218 for C130934

File: 3005371