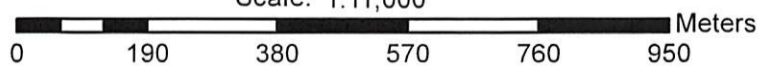


Scale: 1:11,000




Legend

Point of Diversion: 


Structure/Dwellings: 

Pipeline: 

Permit Over Crown Land: 

Ditch: 

Direction of Flow: 

The boundaries of the land to which this licence is appurtenant are shown thus: 

Land District : KDYD

Water District: Kamloops

Precinct: Ducks

Mapsheet : 921.070

Signature: 

Date: Nov 11, 2016

Liçence: C133230 superceding F104989 in part
File: 0341557
PCL#:28449 superceding 6333

N

