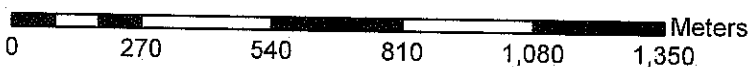







Scale: 1:15,000



Point of Diversion:   
 Works points  Dwelling  Trough  Flow Device

Pipeline: 

Direction of Flow: 

The boundaries of the land to which this licence is appurtenant are shown thus: 

Mapsheet : 0921061

Land District : LILLOOET DISTRICT

Water District: Ashcroft

Precinct: Bridge River

Signature: 

Date: July 7, 2016



Licence: C133245 for C129299 and C129300  
 File: 0224594