







Scale: 1:9,000




Legend

- Point of Diversion: 
- Structure/Dwellings: 
- Pipeline: 
- Direction of Flow: 

The boundaries of the land to which this licence is appurtenant are shown thus: 

Land District : KDYD
Water District: Kamloops
Precinct: North Thompson
Mapsheet : 921-070

Signature: 
Date: July 12, 2016



Licence: C133292
File: 3005708