



Province of British Columbia

Water Sustainability Act

CONDITIONAL WATER LICENCE

The owner(s) of the land to which this licence is appurtenant is/are hereby authorized to divert and use water as follows:

- a) The stream on which the rights are granted is Firebirth Spring.
- b) The point of diversion is located as shown on the attached plan.
- c) The date from which this licence shall have precedence is May 13, 2016.
- d) The purposes for which this licence is issued are domestic and private irrigation.
- e) The maximum quantity of water which may be diverted and used for domestic purpose is 2 cubic metres per day and the maximum quantity which may be diverted and used for private irrigation purpose is 12335 cubic metres per year.
- f) The period of the year during which the water may be used for irrigation purpose is April 1 to September 30 and for domestic purpose is the whole year.
- g) The land upon which the water is to be used and to which this licence is appurtenant is Lot 1, District Lots 1709 and 2570, Kamloops Division Yale District, Plan KAP90611, of which 2 hectares may be irrigated.
- h) The authorized works are diversion structure, pressure tank, flow measuring device, pump, pipe, and sprinklers which shall be located approximately as shown on the attached plan.
- i) The construction of the said works shall be completed and the water shall be beneficially used prior to December 31, 2019. Thereafter, the licensee shall continue to make regular beneficial use of the water in the manner authorized herein.
- j) This licence is issued under the *Water Sustainability Act* (the Act). The exercise of rights under the licence is subject to the Act and its regulations, the terms and conditions of the licence, orders under the Act and the rights of licensees whose rights have precedence on the stream or on an aquifer. The licensee must comply with all such requirements, as well as the provisions of all other applicable enactments. In exercising rights under the licence, the licensee must exercise reasonable care to avoid damaging land, works, trees or other property, and must make full compensation to the owners for damage or loss resulting from

construction, maintenance, use, operation or failure of the works.

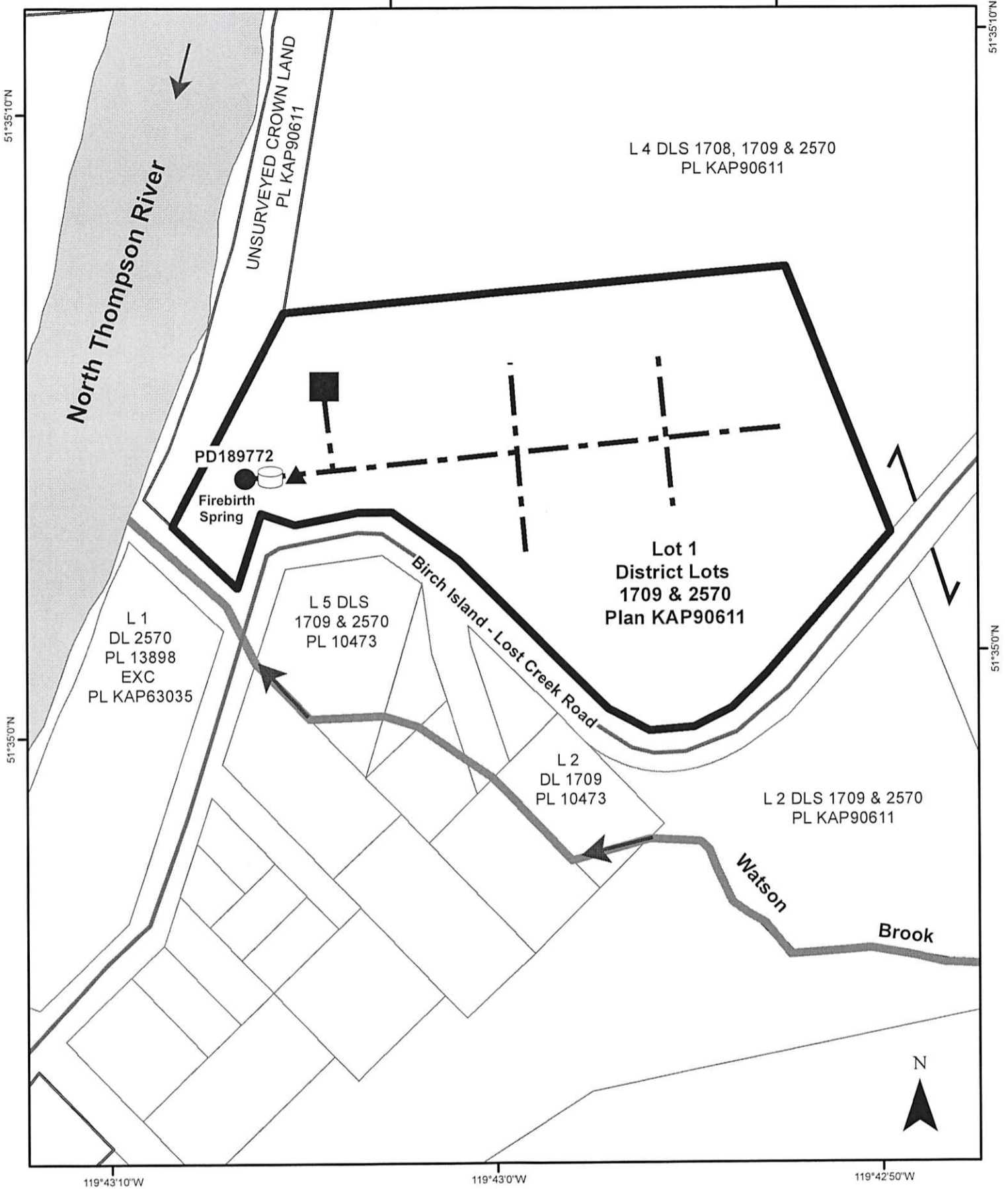
- k) The licensee shall install a flow measuring device to the satisfaction of an Engineer under the *Water Sustainability Act*.
- l) The licensee shall retain flow meter records for inspection upon request by an Engineer under the *Water Sustainability Act*.
- m) This licence authorizes the use of water for domestic purpose in one dwelling located approximately as shown on the attached plan.

A handwritten signature in black ink, appearing to read 'R. E. Pollard', with a stylized flourish at the end.

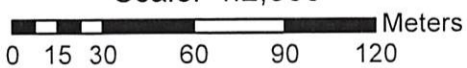
Rachael E Pollard
Assistant Water Manager

119°43'0"W



119°42'50"W




Scale: 1:2,500



LEGEND:

- Point of diversion: ●
- Pressure tank: 
- Pump: ▲
- Pipe: 
- Direction of flow: →

The boundaries of the land to which this licence is appurtenant are shown thus: 

WATER DISTRICT: Kamloops
PRECINCT: North Branch
LAND DISTRICT: Kamloops Division Yale District
MAPSHEET: WR 3786 (82M.052)

Signature: 

Date: Oct 24, 2016

Licence: C133293
 File: 3005770