









Water District: Hazelton  
 Precinct: Smithers  
 Land District: Coast  
 Map Number : 093K.036

Signature:  \_\_\_\_\_

Date: July 21, 2016

**Legend**

- Point of Diversion: 
- Camp Dwelling: 
- Pipe works: 
- Water Tank: 
- River or Stream: 
- Wetland: 
- Park Protected Area: 
- District Lot Boundary: 

Water Licence #: C133311  
 File: 6001605  
 Park Use Permit: PUP104119

