






WATER DISTRICT: Atlin
 PRECINCT: Atlin
 LAND DISTRICT: Cassiar




Signature: *[Handwritten Signature]*

LEGEND:

- Point of Diversion: ● PD 189208
- Map Number: 104B049
- Waste Rock & Adit Laydown 
- Diversion Channel 
- Diversion Berm 
- Water Line 
- Building/Structure 

Date: OCT 06 2016

C.L. C133372
 File: 6001563
 P.C.L.: N/A

The land to which this licence is appurtenant is shown thus: 

Please note: infrastructure locations and alignments are adapted from Klohn Crippen Berger general arrangement drawing and are approximate and not to scale.