



Province of British Columbia

Water Sustainability Act

CONDITIONAL WATER LICENCE

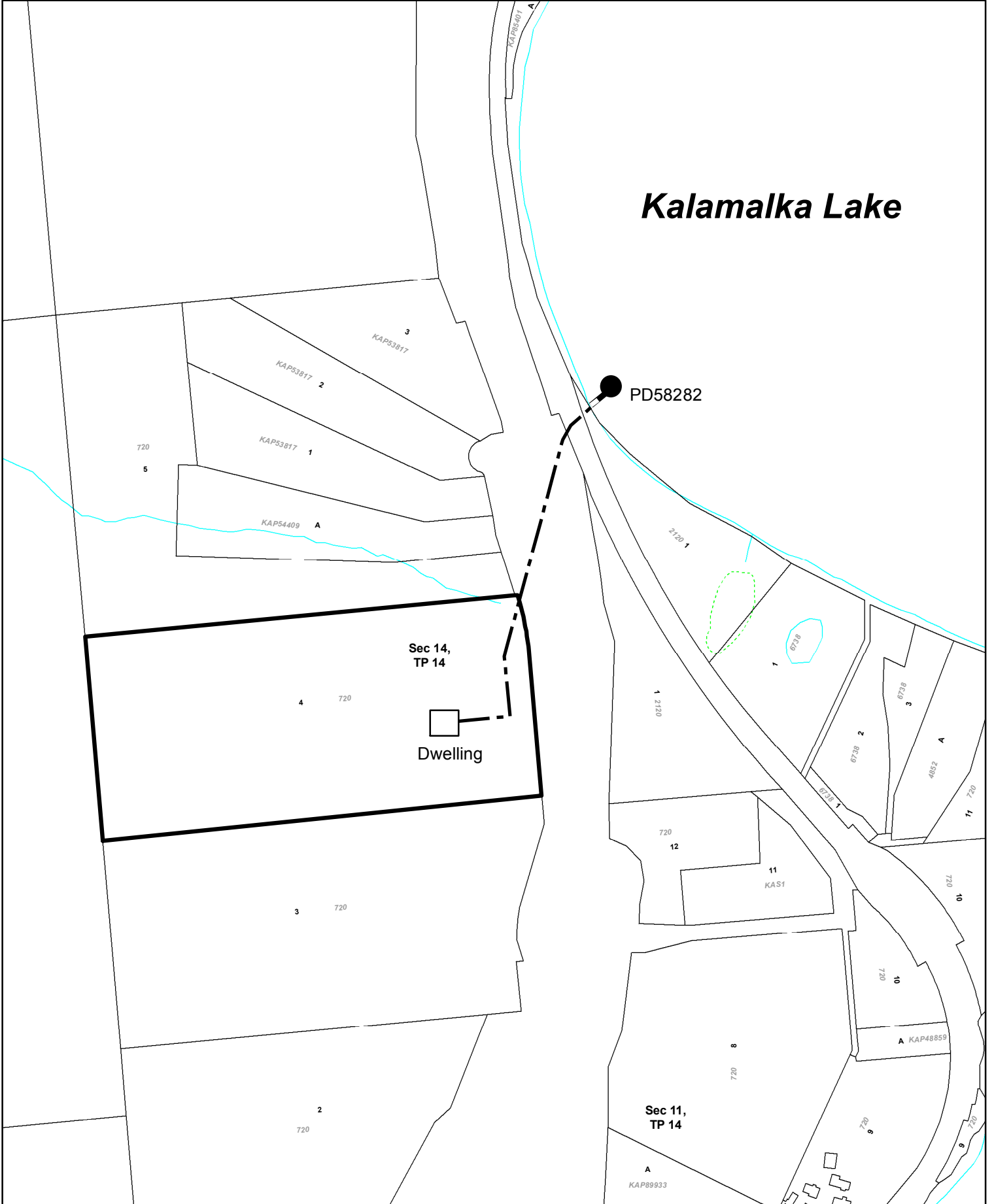
The owner(s) of the land to which this licence is appurtenant is/are hereby authorized to divert and use water as follows:

- a) The stream on which the rights are granted is Kalamalka Lake.
- b) The point of diversion is located as shown on the attached plan.
- c) The date from which this licence shall have precedence is October 1, 1992.
- d) The purpose for which this licence is issued is domestic.
- e) The maximum quantity of water which may be diverted is 2 cubic metres per day.
- f) The period of the year during which the water may be used is January 1 to December 31.
- g) The land upon which the water is to be used and to which this licence is appurtenant is Lot 4 Section 14 Township 14 Osoyoos Division Yale District Plan 720 Except Plans H823 and 39753.
- h) The authorized works are screened intake, reservoir, pump, pipe, and diversion structure which shall be located approximately as shown on the attached plan.
- i) The construction of the said works has been completed and the water is being beneficially used. The licensee shall continue to make regular beneficial use of the water in a manner authorized herein.
- j) This licence is issued in substitution of Conditional Water Licence 105472.
- k) This licence authorizes the use of water for domestic purpose in one dwelling located approximately as shown on the attached plan.

- 1) This licence is issued under the *Water Sustainability Act* (the Act). The exercise of rights under the licence is subject to the Act and its regulations, the terms and conditions of the licence, orders under the Act and the rights of licensees whose rights have precedence on the stream or on an aquifer. The licensee must comply with all such requirements, as well as the provisions of all other applicable enactments. In exercising rights under the licence, the licensee must exercise reasonable care to avoid damaging land, works, trees or other property, and must make full compensation to the owners for damage or loss resulting from construction, maintenance, use, operation or failure of the works.



A handwritten signature in black ink, appearing to read "Michael Epp".

Michael Epp
Assistant Water Manager



Water District: Vernon
Precinct: Okanagan Centre
Land District: ODYD
Map Number: 82.L.014.1.3
Scale: 1:5,000

LEGEND:

- Point of Diversion: 
- Pipe: 
- Permit Over Crown Land 

Signature: 

Date: August 9, 2016

Licence: C133374 in substitution of C105472

File: 8001896

PCL No: 28498

The boundaries of this land to which this licence is appurtenant are shown thus: 