





WATER DISTRICT: Fernie
 PRECINCT: 08B -Michel
 LAND DISTRICT: KOOTENAY

Signature: 
 Date: August 19, 2016

- LEGEND:
- Scale: 1:6,000
 - Point of Diversion: ●
 - Map Number: WR.82G/NW(10-e)
 - Culvert: 
 - Dam: 
 - Pond: 

C.L. 133385
 FILE: 4006820

The boundaries of the land to which this licence is appurtenant are shown thus: 