




WATER DISTRICT: Victoria  
 PRECINCT: Shawnigan  
 LAND DISTRICT: Malahat

Signature:   
 Date: August 18, 2016

LEGEND:

Scale: 1: 750  
 Point of Diversion:   
 Map Number: 92B.062.2.2  
 Pipe: 

C.L. C133405  
 File 1003370

The boundaries of the land to which this licence is appurtenant are shown thus: 