




WATER DISTRICT: Victoria
 PRECINCT: Shawnigan
 LAND DISTRICT: Shawnigan

Signature: 
 Date: August 24, 2016

LEGEND:

Scale: 1:700
 Point of Diversion: 
 Map Number: 092B.062.4.1
 Pipe: 

C.L. C133408
 File 1003471
 P.C.L. NA

The boundaries of the land to which this licence is appurtenant are shown thus: 