




WATER DISTRICT: Victoria
 PRECINCT: Victoria
 LAND DISTRICT: Otter

Signature: 
 Date: September 9, 2016

LEGEND:

Scale: 1: 6,000
 Point of Diversion: 
 Map Number: 92B.042.1.2
 Pipe: 

C.L. C133410
 File 0285391
 P.C.L. NA

The boundaries of the land to which this licence is appurtenant are shown thus: 