

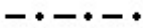


WATER DISTRICT: Nanaimo
 PRECINCT: Nanaimo
 LAND DISTRICT: Cedar

Signature: 
 Date: October 20, 2016

LEGEND:

Scale: 1: 2,500
 Point of Diversion: 
 Map Number: 92G.001.4.4
 Pipe: 

C.L. C133485
 File 1003560

The boundaries of the land to which this licence is appurtenant are shown thus: 