




WATER DISTRICT: Nanaimo  
 PRECINCT: Sayward  
 LAND DISTRICT: Sayward

Signature:   
 Date: January 12, 2017

LEGEND:

Scale: 1: 7,000  
 Point of Diversion:   
 Map Number: 92K.025.1.2  
 Pipe: 

C.L. C133525  
 File 1003610

The boundaries of the land to which this licence is appurtenant are shown thus: 