

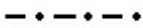


WATER DISTRICT: Victoria  
PRECINCT: Shawnigan  
LAND DISTRICT: Cowichan

Signature:   
Date: January 9, 2017

LEGEND:

Scale: 1: 1,500  
Point of Diversion:   
Map Number: 92B.083.3.4  
Pipe: 

C.L. C133617  
File 1003377  
P.C.L. N/A

The boundaries of the land to which this licence  
is appurtenant are shown thus: 