



# Province of British Columbia

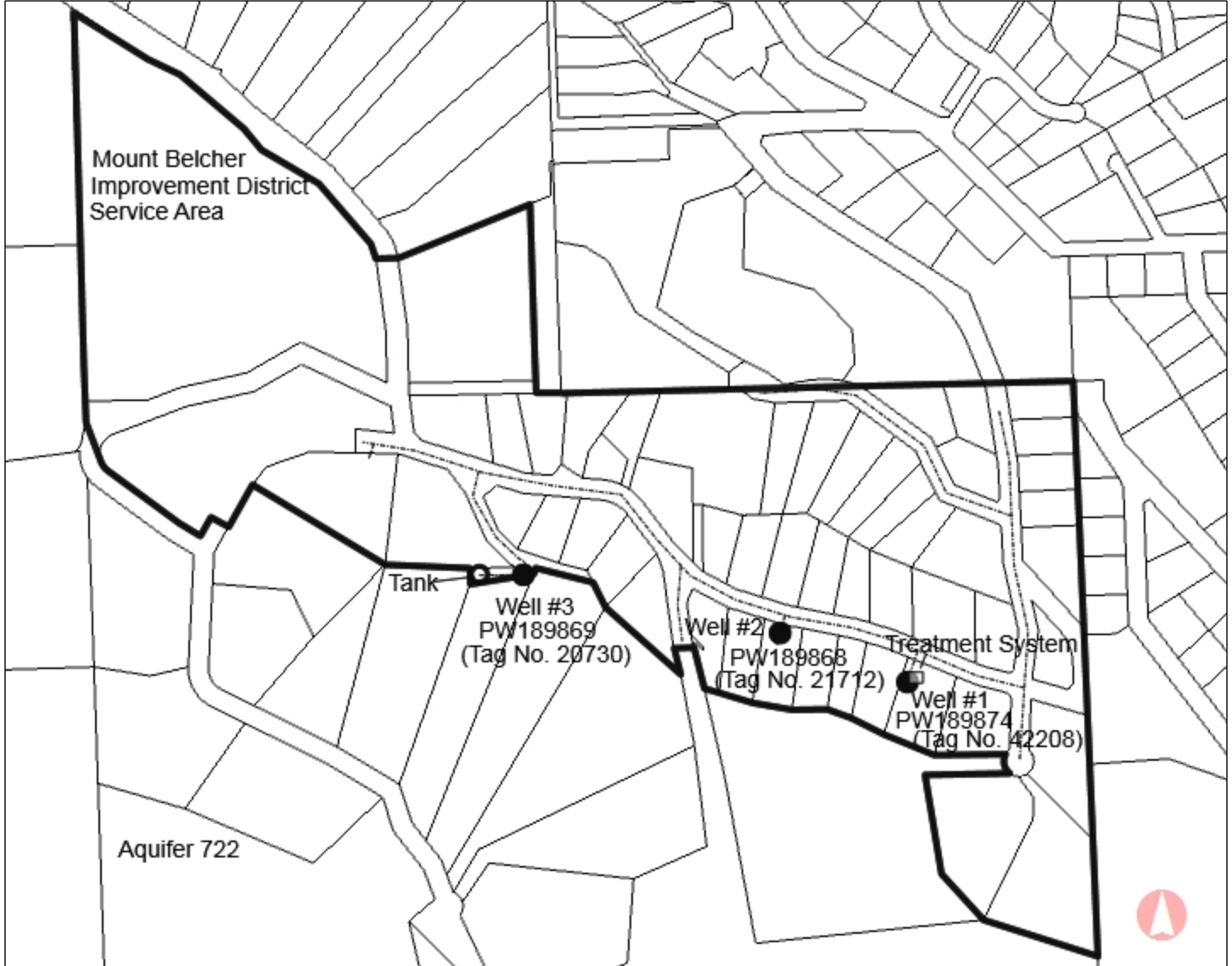
## *Water Sustainability Act*

### CONDITIONAL WATER LICENCE


The Mount Belcher Improvement District is hereby authorized to divert and use water as follows:

- a) The aquifer on which the rights are granted is 722.
- b) The points of well diversion are located as shown on the attached plan.
- c) The date from which this licence shall have precedence is July 14, 1982.
- d) The purpose for which this licence is issued is waterworks (local provider).
- e) The maximum quantity of water which may be diverted is 7262.8 cubic metres per year provided the maximum daily diversion does not exceed 62 cubic metres.
- f) The period of the year during which the water may be used is the whole year.
- g) The land upon which the water is to be used and to which this licence is appurtenant is all the lands within the boundaries of the Mount Belcher Improvement District.
- h) The authorized works are wells, hydrants, tank, standpipes, treatment facility/system, meters, pumphouse and pipe which shall be located approximately as shown on the attached plan.
- i) The construction of the said works has been completed and the water is being beneficially used. The licensee shall continue to make regular beneficial use of the water in a manner authorized herein.


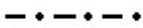
Faye Hirshfield  
Assistant Water Manager



WATER DISTRICT: Victoria  
 PRECINCT: Shawnigan  
 LAND DISTRICT: Cowichan

Signature:   
 Date: September 28, 2016

LEGEND:

Scale: 1: 6,500  
 Point of Diversion:   
 Map Number: 92B.083.1.4  
 Pipe: 

C.L. 50009  
 File 20002110  
 P.C.L. N/A

The boundaries of the land to which this licence is appurtenant are shown thus: 