



Province of British Columbia

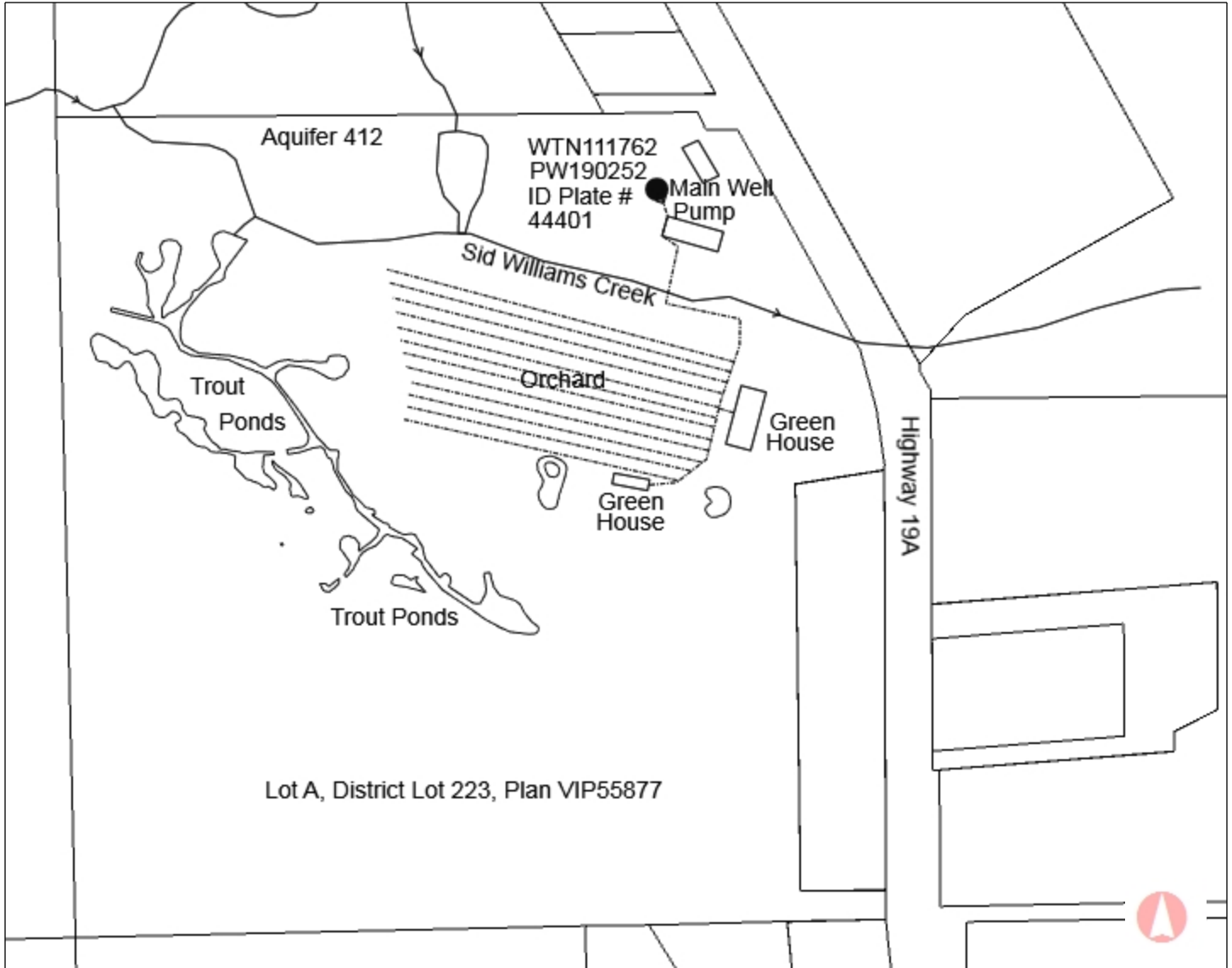
Water Sustainability Act

CONDITIONAL WATER LICENCE


The owners of the land to which this licence is appurtenant are hereby authorized to divert and use water as follows:

- a) The aquifer on which the rights are granted is 412.
- b) The point of well diversion is located as shown on the attached plan.
- c) The date from which this licence shall have precedence is July 8, 1998.
- d) The purpose for which this licence is issued is irrigation (private).
- e) The maximum quantity of water which may be diverted for irrigation (private) purpose is 5030.37 cubic metres per year.
- f) The period of the year during which the water may be used is March 1 to November 30.
- g) The land upon which the water is to be used and to which this licence is appurtenant is Lot A, District Lot 223, Comox District, Plan VIP55877, of which 2.2 hectares may be irrigated.
- h) The authorized works are pipe, well and pump which shall be located approximately as shown on the attached plan.
- i) The construction of the said works has been completed and the water is being beneficially used. The licensee shall continue to make regular beneficial use of the water in a manner authorized herein.

Faye Hirshfield
Assistant Water Manager




WATER DISTRICT: Nanaimo
 PRECINCT: Courtenay
 LAND DISTRICT: Comox

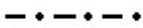
Signature: 
 Date: December 2, 2016

LEGEND:

Scale: 1: 4,000

Point of Diversion: 

Map Number: 92F.085.3.4

Pipe: 

C.L. 500033
 File 20002282
 P.C.L. N/A

The boundaries of the land to which this licence is appurtenant are shown thus: 