



Province of British Columbia

Water Sustainability Act

CONDITIONAL WATER LICENCE

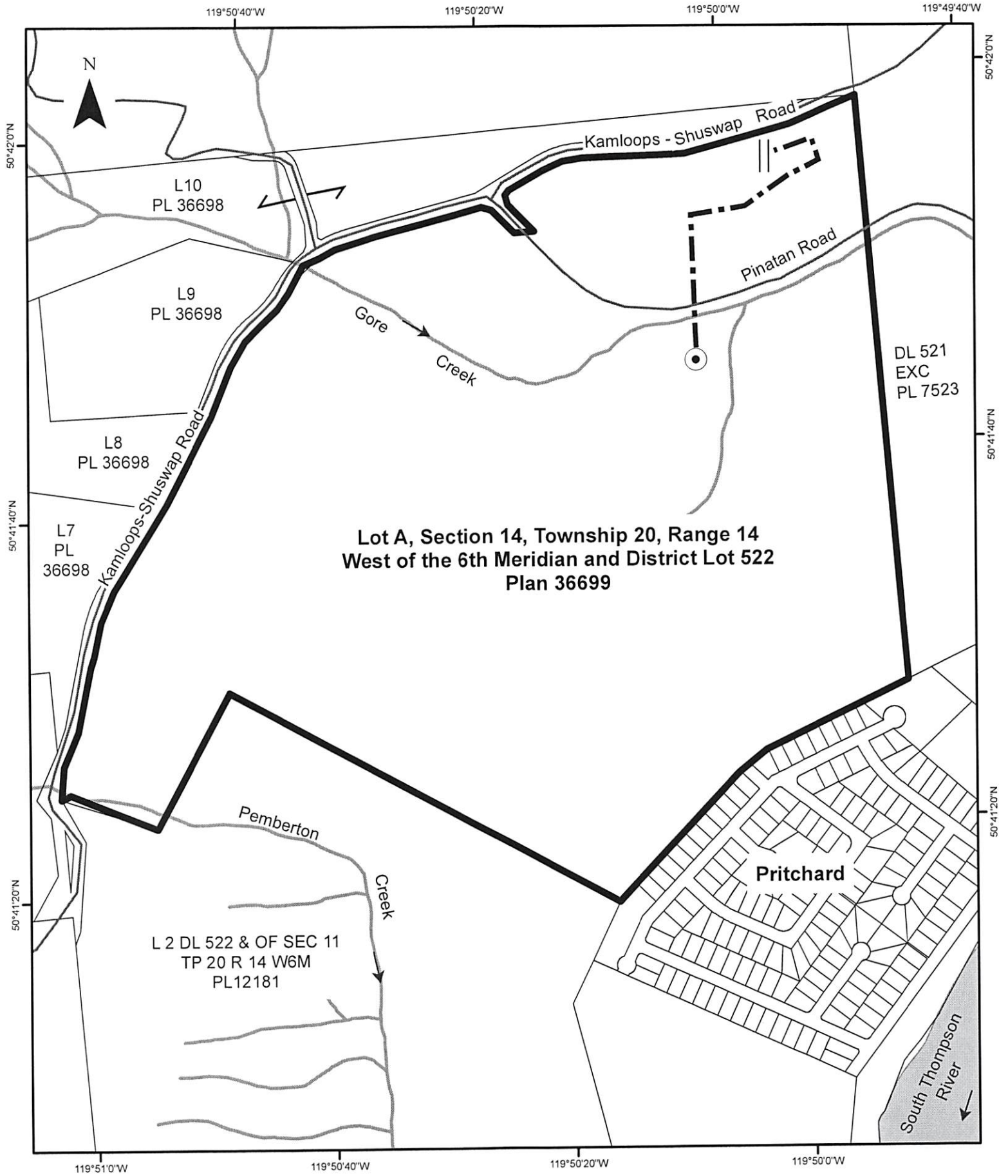
The owner(s) of the land to which this licence is appurtenant is/are hereby authorized to divert and use water as follows:

- a) The aquifer on which the rights are granted is North Thompson Unconsolidated.
- b) The point of well diversion is located as shown on the attached plan.
- c) The date from which this licence shall have precedence is June 3, 1996.
- d) The purpose for which this licence is issued is livestock & animal.
- e) The maximum quantity of water which may be diverted for livestock & animal purpose is 8285 cubic metres per year, at a rate not to exceed 23 cubic metres per day.
- f) The period of the year during which the water may be used is the whole year.
- g) The land upon which the water is to be used and to which this licence is appurtenant is Lot A, Section 14, Township 20, Range 14, West of the 6th Meridian and District Lot 522, Kamloops Division Yale District, Plan 36699.
- h) The authorized works are well, pump, flow measuring device, pipe, and trough which shall be located approximately as shown on the attached plan.
- i) The construction of the said works shall be completed and the water shall be beneficially used prior to December 31, 2019. Thereafter, the licensee shall continue to make regular beneficial use of the water in the manner authorized herein.
- j) This licence is issued under the *Water Sustainability Act* (the Act). The exercise of rights under the licence is subject to the Act and its regulations, the terms and conditions of the licence, orders under the Act and the rights of licensees whose rights have precedence on the stream or on an aquifer. The licensee must comply with all such requirements, as well as the provisions of all other applicable enactments. In exercising rights under the licence, the licensee must exercise reasonable care to avoid damaging land, works, trees or other property, and must make full compensation to the owners for damage or loss resulting from construction, maintenance, use, operation or failure of the works.

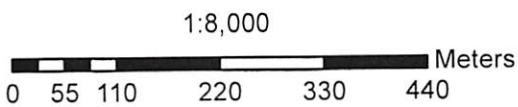
- k) The licensee shall install a flow measuring device to the satisfaction of an Engineer under the *Water Sustainability Act*.
- l) The licensee shall retain flow meter records for inspection upon request by an Engineer under the *Water Sustainability Act*.
- m) The industrial livestock and animal purpose authorized by this licence is for use outside the wetted perimeter of any surface water source in toughs located approximately as shown on the attached plan.
- n) Well identification plate #49701 must be permanently attached to the well casing of the well shown on the attached plan.

A handwritten signature in black ink, appearing to read 'R. E. Pollard', with a stylized flourish at the end.





Rachael E Pollard
Assistant Water Manager




**Lot A, Section 14, Township 20, Range 14
West of the 6th Meridian and District Lot 522
Plan 36699**




LEGEND:

- Point of well diversion: 
- Pipe: 
- Trough: 
- Direction of flow: 

The boundaries of the land to which this licence is appurtenant are shown thus: 

WATER DISTRICT: Kamloops
PRECINCT: North Thompson
LAND DISTRICT: Kamloops Division Yale District
MAPSHEET: WR 82.L.061.4.4, 3825

Signature: 

Date: Dec 19/2016

| | |
|----------|----------|
| Licence: | C500041 |
| File: | 20002126 |