



DEPARTMENT OF LANDS.

Permit under the "Water Act, 1939," authorizing the Occupation of Crown Land.

MUIR WATSON, of Savona, B. C.,

the holder of a water licence authorizing the diversion of water from Guichon Creek, is hereby authorized to occupy by maintaining and operating thereon the works authorized under Final Water Licence No. 7434,

vacant the following Crown land, namely:—

portions of SW 1/4 Section 19, NW 1/4 Section 30, S 1/2 Section 31, S 1/2 Section 32, NE 1/4 Section 29, NW 1/4 Section 28 and W 1/2 of SW 1/4 Section 33, Township 20, Range 20, and E 1/2 Section 24, E 1/2 Section 25, Township 20, Range 21, S 1/2 Section 18, N 1/2 Section 7, N 1/2 Section 8 and N 1/2 Section 16 (between Tunkwa and Leighton Lakes), Township 19, Range 21, West of 6th Meridian, being 37,600 feet in length and 15 feet in width, the location of which is shown approximately on the plan attached to the said licence and marked "R/W", having an area of 12.95 acres.

And, subject to the payment of royalty and stumpage under the "Forest Act," is authorized to

There is payable in respect of this permit an annual rental of \$6.50, which is subject to alteration at any time. Failure to pay the annual rental will render this permit subject to cancellation.

This permit is appurtenant to the land to which the aforesaid water licence is appurtenant.

The conditions relative to the rights granted under this permit are printed on the back of this form.

Issued the 6th day of January, 1943.

H. Beathard, Deputy Minister of Lands.

File 31082W

Ref. W.R. Map 90 (B-1) & (C-2)

CONDITIONS RELATIVE TO THE RIGHTS GRANTED UNDER
THIS PERMIT.

1. This permit is issued under section 20 of the "Water Act, 1939," and the rights hereby granted are subject at all times to the provisions of that Act and all Acts passed in amendment or substitution thereof and to all regulations from time to time made under any such Act.

2. There is reserved to the Crown the right to grant to other persons permits to occupy the land affected by this permit without compensation to the permittee or his successors in title.

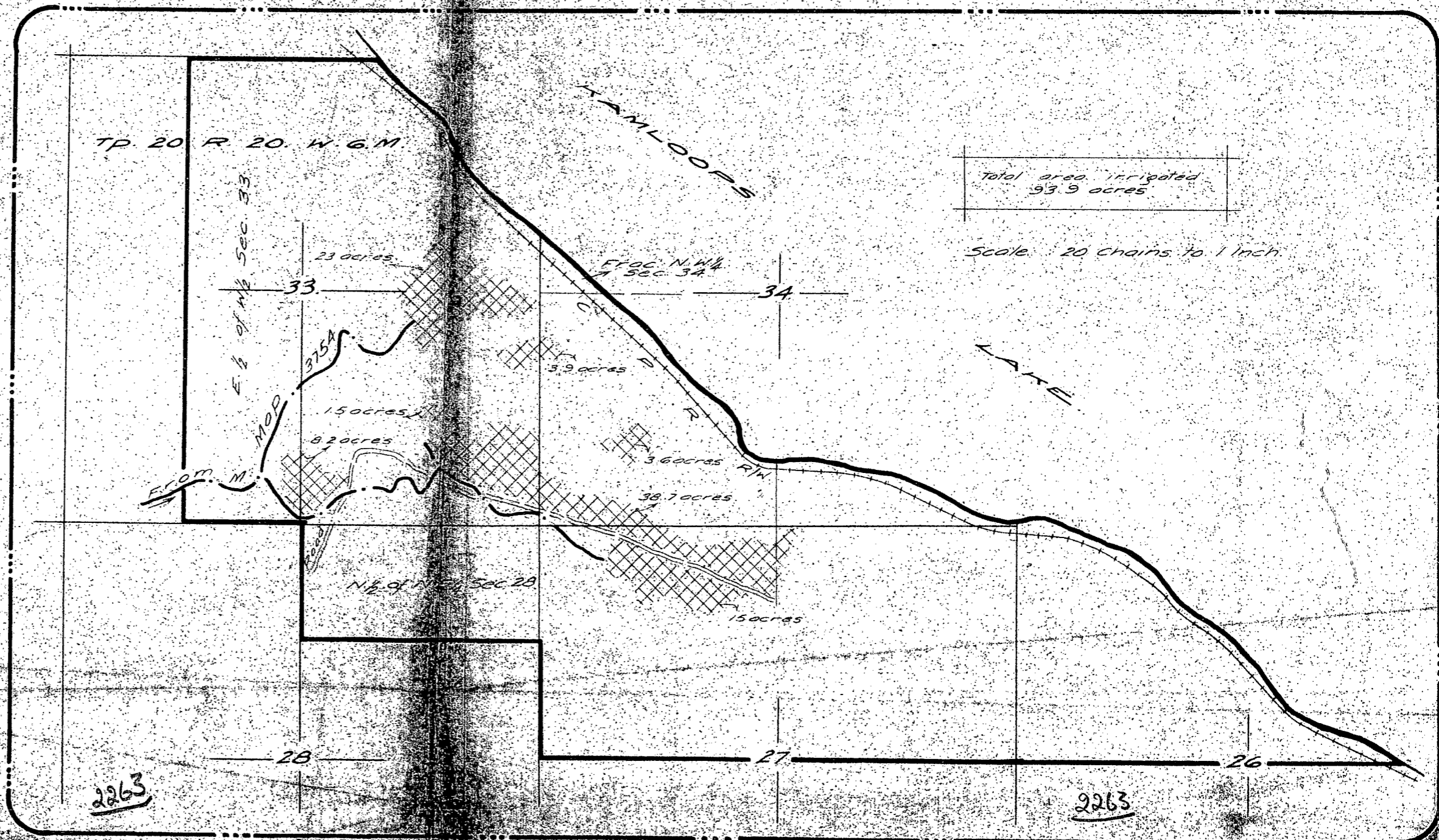
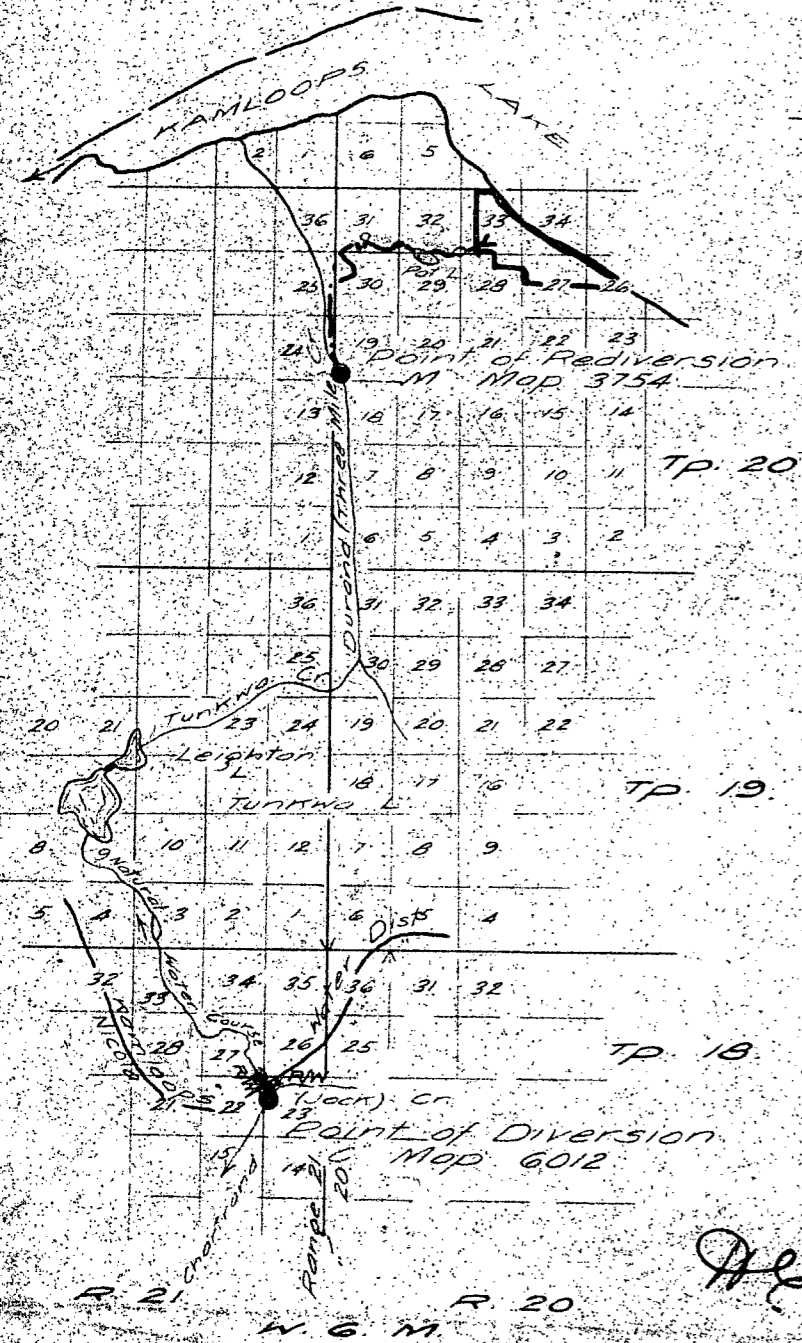
3. In the event of any dispute arising at any time between the permittee and any owner of land adjacent to the land affected by this permit with respect to the area or boundaries of the land so affected, the licensee shall at his own expense, when so directed by the Deputy Minister of Lands, have the said land surveyed by a duly qualified surveyor, and shall likewise file with the Department of Lands at Victoria, B.C., a plan showing the result of the survey.

4. This permit and the rights granted hereunder are subject always to compliance by the permittee with the terms of his water licence, and if the rights granted under the said licence should at any time be suspended or terminated the rights granted under this permit are thereupon likewise suspended or terminated.

5. The amount of royalty and stumpage payable by the permittee in respect of the timber cut or destroyed by him shall be the sum or sums fixed by the Forest Branch of the Government of British Columbia.

NICOLA WATER DISTRICT

To accompany Final Licence No 7436 As Amended
and Permit for Right of Way over Crown Land
Scale 3 Miles to 1 Inch



The water may be carried by natural channels, ditches etc. to place of use.

Signature: E. Davis
Date: 6th Jan, 1943
Amended FL 7436 for E.L. 5224
For R/W see Ref Map 90(A) E.L. 016939
For Storage see FL 7477 For remainder of R/W see FL 7454

2263

2263

British Columbia.

THE GOVERNMENT OF
THE PROVINCE OF BRITISH COLUMBIA

To accompany *Final Licence, No. 7434 As Amended*
and Permit for Right of Way over Crown Land:
NICOLA WATER DISTRICT.

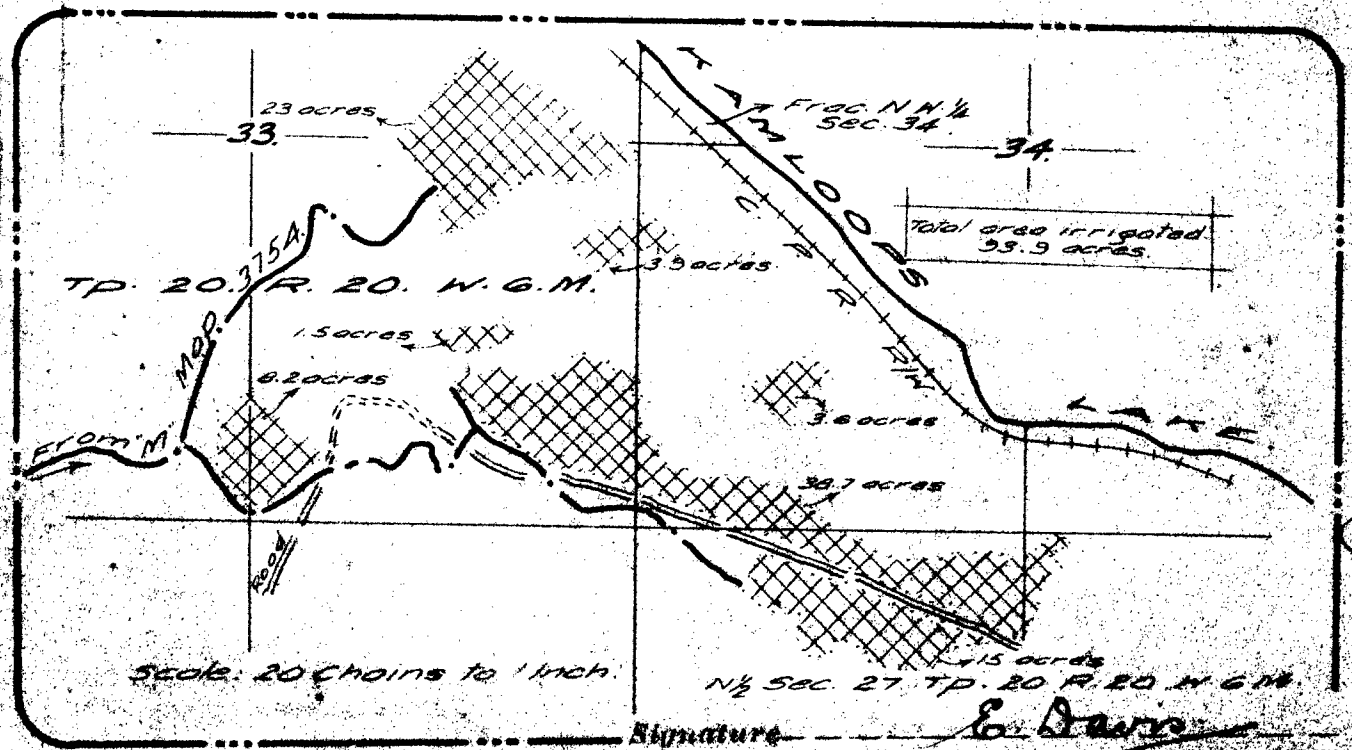
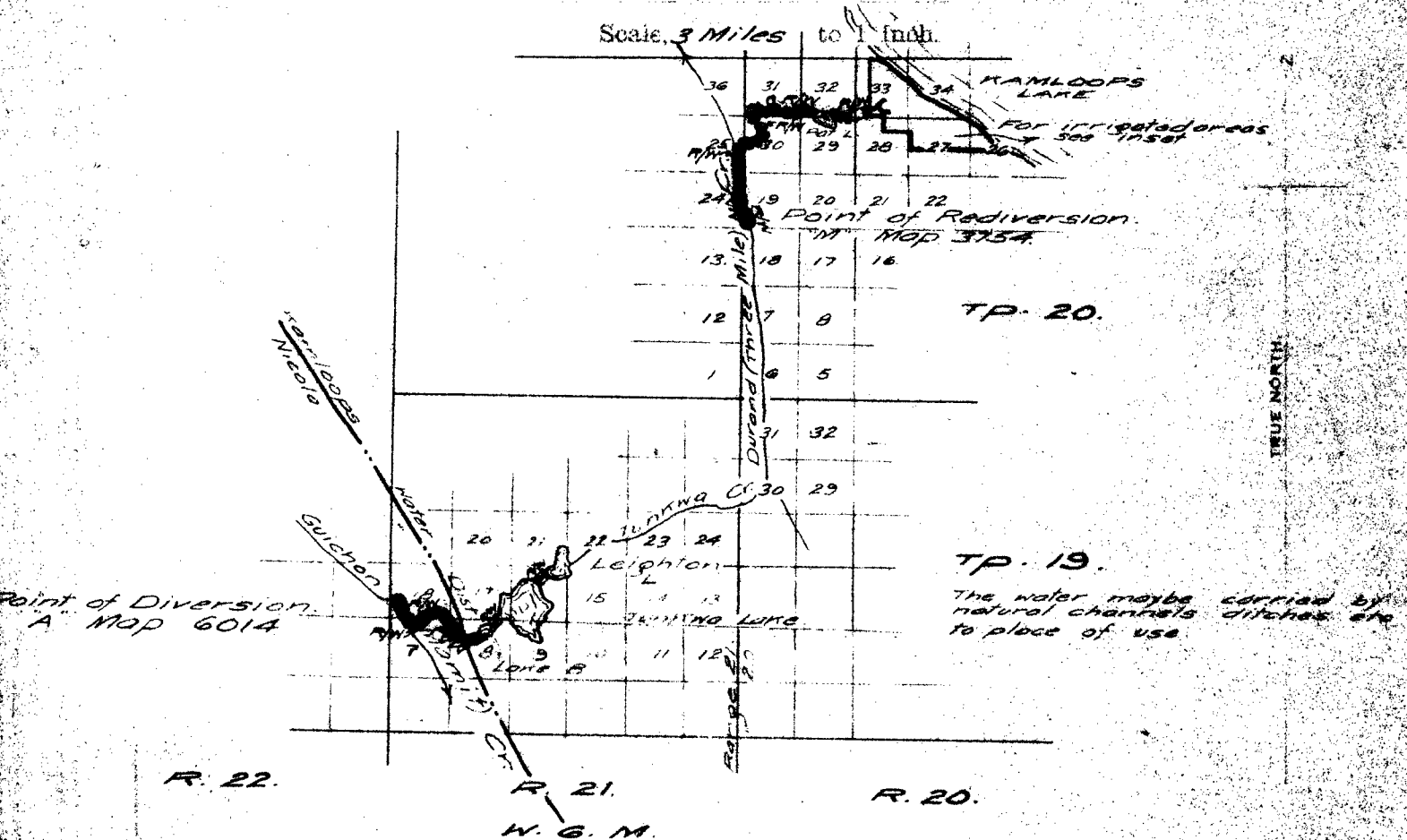


EXHIBIT "A"

Date 6th Jan, 1943

Amended FL 7434 for CL 2651

For R/W see Ref Map 50(B-1) & (C-2)

For Storage see FL 7628

2264