



DEPARTMENT OF LANDS AND FORESTS

Permit under the "Water Act, ~~1939~~" authorizing the Occupation of Crown Land

F.K. PARKER, ET AL, of Kelowna, B.C.

the holder of a water licence authorizing the diversion of water Power Creek

is hereby authorized to occupy by constructing, maintaining and operating thereon the works authorized under the said water licence, and any licence which may be issued in substitution thereof.

the following Crown land, namely:—

a portion of District Lot 3482, Osoyoos Division of Yale District being 1500 feet in length and 15 feet in width, the location of which is shown approximately on the plan attached to the said water licence and marked "R/W", having an area of 0.52 acres.

And, subject to the payment of royalty and stumpage under the "Forest Act" is authorized to cut and remove from the said land any timber the removal of which is necessary to permit the construction of the said works.

There is payable in respect of this permit an annual rental of \$1.00, which is subject to alteration at any time. Failure to pay the annual rental will render this permit subject to cancellation.

This permit is appurtenant to the land to which the aforesaid water licence is appurtenant.

The conditions relative to the rights granted under this permit are printed on the back of this form.

Issued the 5th day of April, 1949

ACTING Deputy Minister of Lands.

File 98-13-10

W.R. Map

Ref. Map 7A (F-3 & 4)

W.R.B. 12-1M-648-3051

#3210

6/3778



DEPARTMENT OF LANDS AND FORESTS

# Occupation of Crown Land

1940

the holder of a water licence or water licence

is hereby granted a permit to occupy the land

subject to the conditions hereinafter set forth

## CONDITIONS RELATIVE TO THE RIGHTS GRANTED UNDER THIS PERMIT

1. This permit is issued under section 20 of the "Water Act, 1939," and the rights hereby granted are subject at all times to the provisions of that Act and all Acts passed in amendment or substitution thereof and to all regulations from time to time made under any such Act.

2. There is reserved to the Crown the right to grant to other persons permits to occupy the land affected by this permit without compensation to the permittee or his successors in title.

3. In the event of any dispute arising at any time between the permittee and any owner of land adjacent to the land affected by this permit with respect to the area or boundaries of the land so affected, the licensee shall at his own expense, when so directed by the Deputy Minister of Lands, have the said land surveyed by a duly qualified surveyor, and shall likewise file with the Department of Lands and Forests at Victoria, B.C., a plan showing the result of the survey.

4. This permit and the rights granted hereunder are subject always to compliance by the permittee with the terms of his water licence, and if the rights granted under the said licence should at any time be suspended or terminated the rights granted under this permit are thereupon likewise suspended or terminated.

5. The amount of royalty and stumpage payable by the permittee in respect of the timber cut or destroyed by him shall be the sum or sums fixed by the Forest Service of the Government of British Columbia.

1940

1940

W.R. [Signature]





(1940)

# British Columbia.

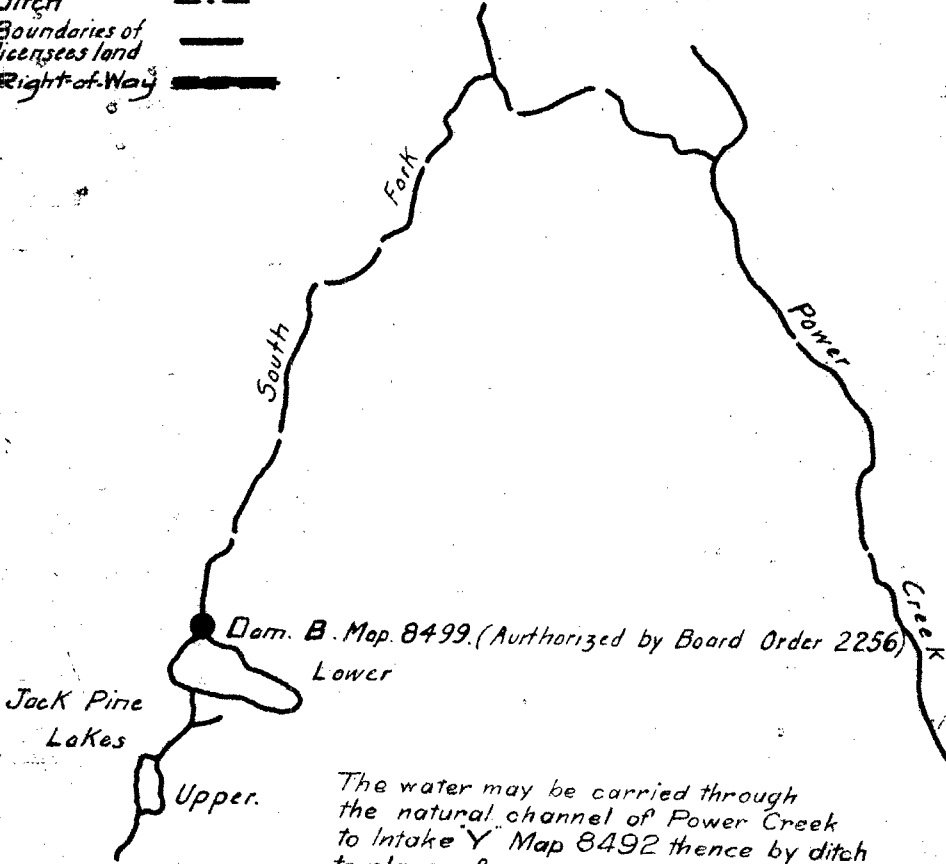
THE GOVERNMENT OF  
THE PROVINCE OF BRITISH COLUMBIA

To accompany **Order No. 2251**  
& Permit for Right of Way over Crown Land  
**VERNON WATER DISTRICT**

**LEGEND**

- Intake 
- Ditch 
- Boundaries of licensed land 
- Right of Way 

Scale, 80 Chains = One Inch.

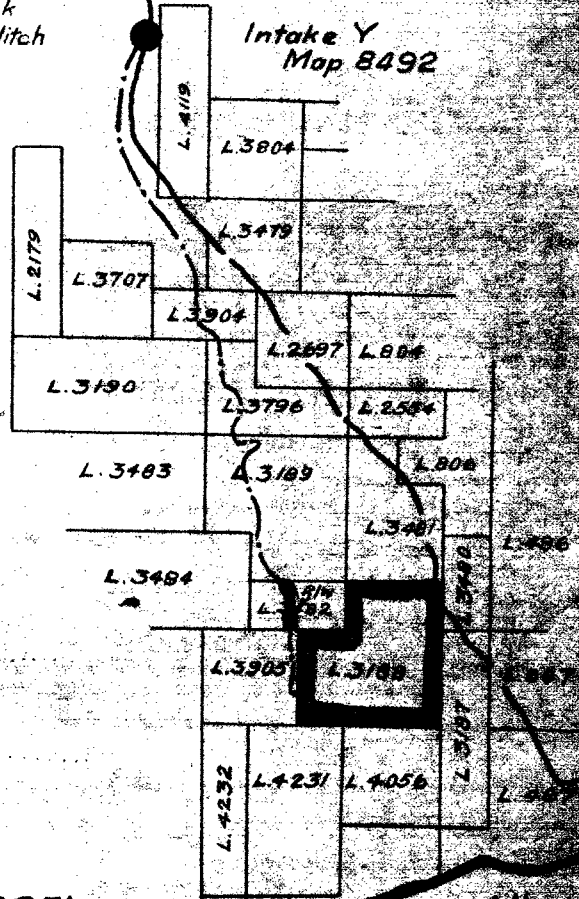


Dam. B. Map 8499. (Authorized by Board Order 2256)

The water may be carried through the natural channel of Power Creek to Intake Y Map 8492 thence by ditch to place of use

Description of Works to be constructed:  
Dam. & ditch

The boundaries of the land to which this licence is appurtenant are shown shaded & 200 acres within the said boundaries are claimed to be irrigable.



TRUE NORTH

*Handwritten initials*

Signature *J. F. Vermilion*  
*J. Alexander*

**EXHIBIT. A.**

Order No 2251 3210  
For R/W see Ref. Map 7A(F32A)

OKANAGAN  
FILE 56