



DEPARTMENT OF LANDS AND FORESTS

Permit under the "Water Act" Authorizing the Occupation of Crown Land

British Columbia Power Commission, of VICTORIA, B.C.

the holder of a water licence authorizing the diversion of water Crest Creek is hereby authorized to occupy by constructing, maintaining and operating thereon the works authorized under the said licence, and any licence which may be issued in substitution thereof

the following Crown land, namely:—

a portion of District Lot 5, Nootka Land District, being 500 feet in length and 200 feet in width, the location of which is shown approximately on the attached plan and marked "R/W"

having an area of 2.28 acres.

And, subject to the payment of royalty, stumpage, and other compensation as provided under Condition 5, is authorized to cut and remove from the said land any timber the removal of which is necessary to permit the construction of the said works.

There is payable in respect of this permit an annual rental of \$1.50, which is subject to alteration at any time. Failure to pay the annual rental will render this permit subject to cancellation.

This permit is appurtenant to the land to which the aforesaid water licence is appurtenant.

The conditions relative to the rights granted under this permit are printed on the back of this form.

THIS PERMIT REPLACES PERMIT NO. 4190

Issued the 30th day of April, 19 57

[Signature] FOR Deputy Minister of Lands.

File 0211521 W.R. Map Ref. Map 69 (E-1)

CL. 23266

R/W 4262

CONDITIONS RELATIVE TO THE RIGHTS GRANTED
UNDER THIS PERMIT

1. This permit is issued under section 20 of the "Water Act," and the rights hereby granted are subject at all times to the provisions of that Act and all Acts passed in amendment or substitution thereof and to all regulations from time to time made under any such Act.

2. There is reserved to the Crown the right to grant to other persons permits to occupy the land affected by this permit without compensation to the permittee or his successors in title.

3. In the event of any dispute arising at any time between the permittee and any owner of land adjacent to the land affected by this permit with respect to the area or boundaries of the land so affected, the licensee shall at his own expense, when so directed by the Deputy Minister of Lands, have the said land surveyed by a duly qualified surveyor, and shall likewise file with the Department of Lands and Forests at Victoria, B.C., a plan showing the result of the survey.

4. This permit and the rights granted hereunder are subject always to compliance by the permittee with the terms of his water licence, and if the rights granted under the said licence should at any time be suspended or terminated the rights granted under this permit are thereupon likewise suspended or terminated.

5. The amount of stumpage, royalty, and (or) compensation payable to the Crown by the permittee in respect of trees, including merchantable or young growth, cut, removed, damaged, or destroyed by the permittee, shall be the sum or sums fixed by the Forest Service of the Province of British Columbia.

Conditional

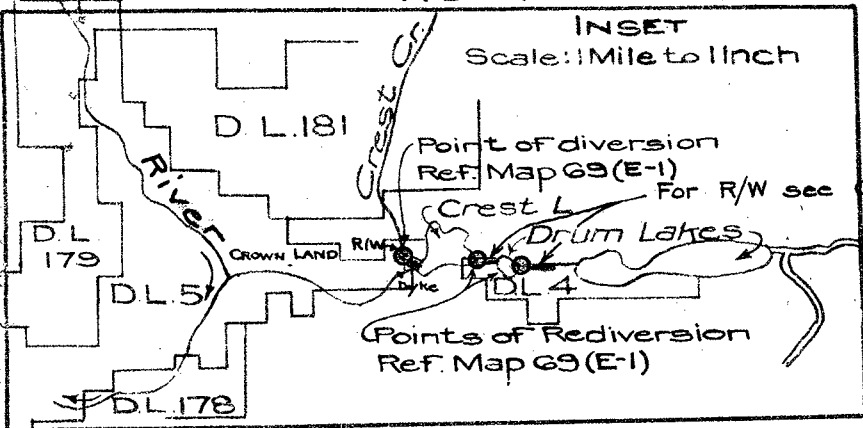
Licence No. 23266

PERMIT OVER CROWN LAND No. 4262

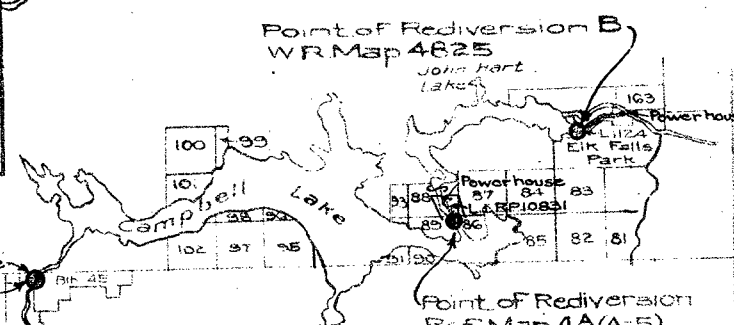
To accompany Conditional Licence No. 23266
and Permit for Right of Way over Crown Land as Reissued
ALBERNI WATER DISTRICT

Scale 4 Miles to 1 Inch

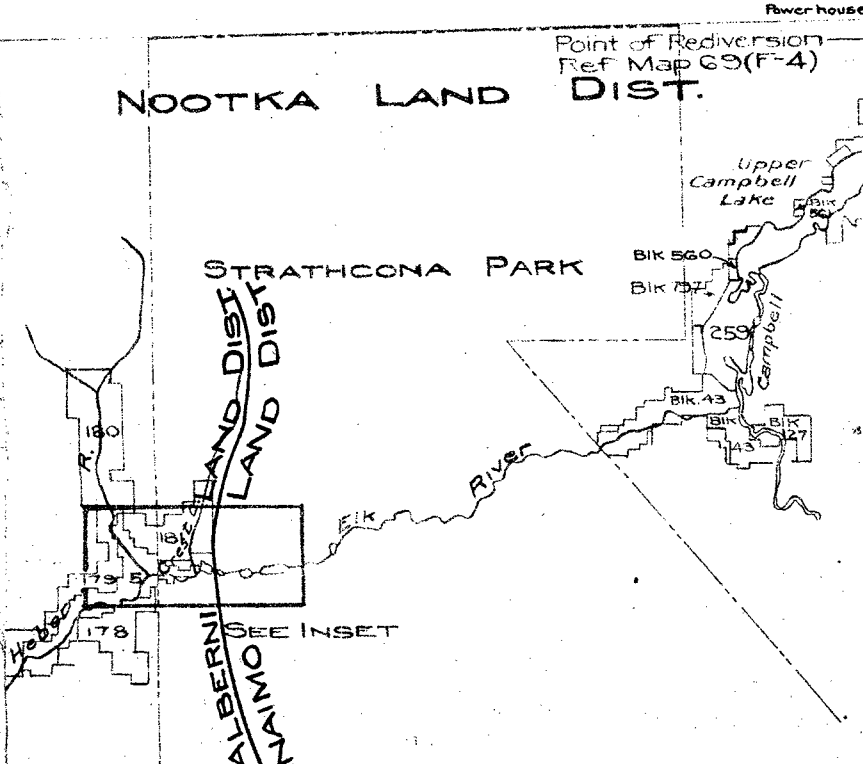
VICTORIA LAND REG. DIST.



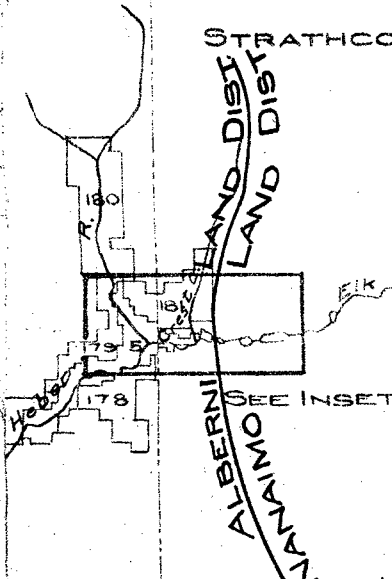
SAYWARD LAND DIST.



NOOTKA LAND DIST.



COMOX LAND DIST.



LEGEND

- Point of Diversion } ●
- Point of Rediversion } ●
- Canal } ————
- Pipe } ————
- Right of Way } ————

Signature

Date

30th April 1957

C.L. 23266
File 0211521

EXHIBIT "A"