



DEPARTMENT OF LANDS AND FORESTS

Permit under the "Water Act" Authorizing the Occupation of Crown Land

British Columbia Electric Company Limited, of 970 Burrard Street, Vancouver 1, B.C.

the holder of a water licence authorizing the diversion of water Bridge River

is hereby authorized to occupy by constructing, maintaining and operating thereon the works authorized under the said water licence and any licence which may be issued in substitution thereof

the following Crown land, namely:— Road Access Right-of-Way: Unsurveyed Crown Land and parts of Lots 241, 3235, 4096, 552, 3141, 1549, 203, 2752 (T.L.7022P), 1559, 2668, 3153 (T.L. 11709P), 2760 (T.L.7824P), 2767 (T.L.7826P), 2757 and 4803, Lillooet Land District and unsurveyed Crown Land and parts of Lots 1758, 1276, 4101, 4454, 2941 (S.T.L.9269P), 1246, Parcel 'A' of Lot 1247, 1606, 4877 Ruby Frac.M.C., 4646 Swiss M.C., 2921 No.37 M.C., 2924 No.52 M.C., 2922 No.38 M.C., 4645 Jersey M.C., 2920 No.36 M.C. and S.T.Is.8102P, 8105P, 8104P, 8220P, 2098P, 8932P and T.L.8930P, New Westminster Land District, being 85,500 feet in length and 30 feet in width, the location of which is shown approximately on the attached plans numbered 1 - 28 inclusive,

having an area of 59.00 acres, more or less.

And, subject to the payment of royalty, stumpage, and other compensation as provided under Condition 5,

is authorized to cut and remove from the said lands any timber, the removal of which is necessary to permit the construction of the said works.

There is payable in respect of this permit an annual rental of \$29.50, which is subject to alteration at any time. Failure to pay the annual rental will render this permit subject to cancellation.

This permit is appurtenant to the land to which the aforesaid water licence is appurtenant.

The conditions relative to the rights granted under this permit are printed on the back of this form.

Issued the 15th day of July, 1957.

Deputy Minister of Lands

File 0212289
W.R. Map 4517 etc.
Ref. Map 62 and 63.
W.R.B. 12-1M-252-3090

Conditional Licence No. 23552
Final
PERMIT OVER CROWN LAND No. 4278

Extra copy of this permit (with plans) File 0212289

see permit 4315

**CONDITIONS RELATIVE TO THE RIGHTS GRANTED
UNDER THIS PERMIT**

1. This permit is issued under section 20 of the "Water Act," and the rights hereby granted are subject at all times to the provisions of that Act and all Acts passed in amendment or substitution thereof and to all regulations from time to time made under any such Act.

2. There is reserved to the Crown the right to grant to other persons permits to occupy the land affected by this permit without compensation to the permittee or his successors in title.

3. In the event of any dispute arising at any time between the permittee and any owner of land adjacent to the land affected by this permit with respect to the area or boundaries of the land so affected, the licensee shall at his own expense, when so directed by the Deputy Minister of Lands, have the said land surveyed by a duly qualified surveyor, and shall likewise file with the Department of Lands and Forests at Victoria, B.C., a plan showing the result of the survey.

4. This permit and the rights granted hereunder are subject always to compliance by the permittee with the terms of his water licence, and if the rights granted under the said licence should at any time be suspended or terminated the rights granted under this permit are thereupon likewise suspended or terminated.

5. The amount of stumpage, royalty, and (or) compensation payable to the Crown by the permittee in respect of trees, including merchantable or young growth, cut, removed, damaged, or destroyed by the permittee, shall be the sum or sums fixed by the Forest Service of the Province of British Columbia.

British



Columbia

To accompany Permit for Right of Way over Crown Land for Conditional Licence No. 23552

VANCOUVER WATER DISTRICT

LILLOOET WATER DISTRICT

LILLOOET & NEW WESTMINSTER LAND DISTRICT.

Sheets attached
Nos. 1 to 28 Inclusive

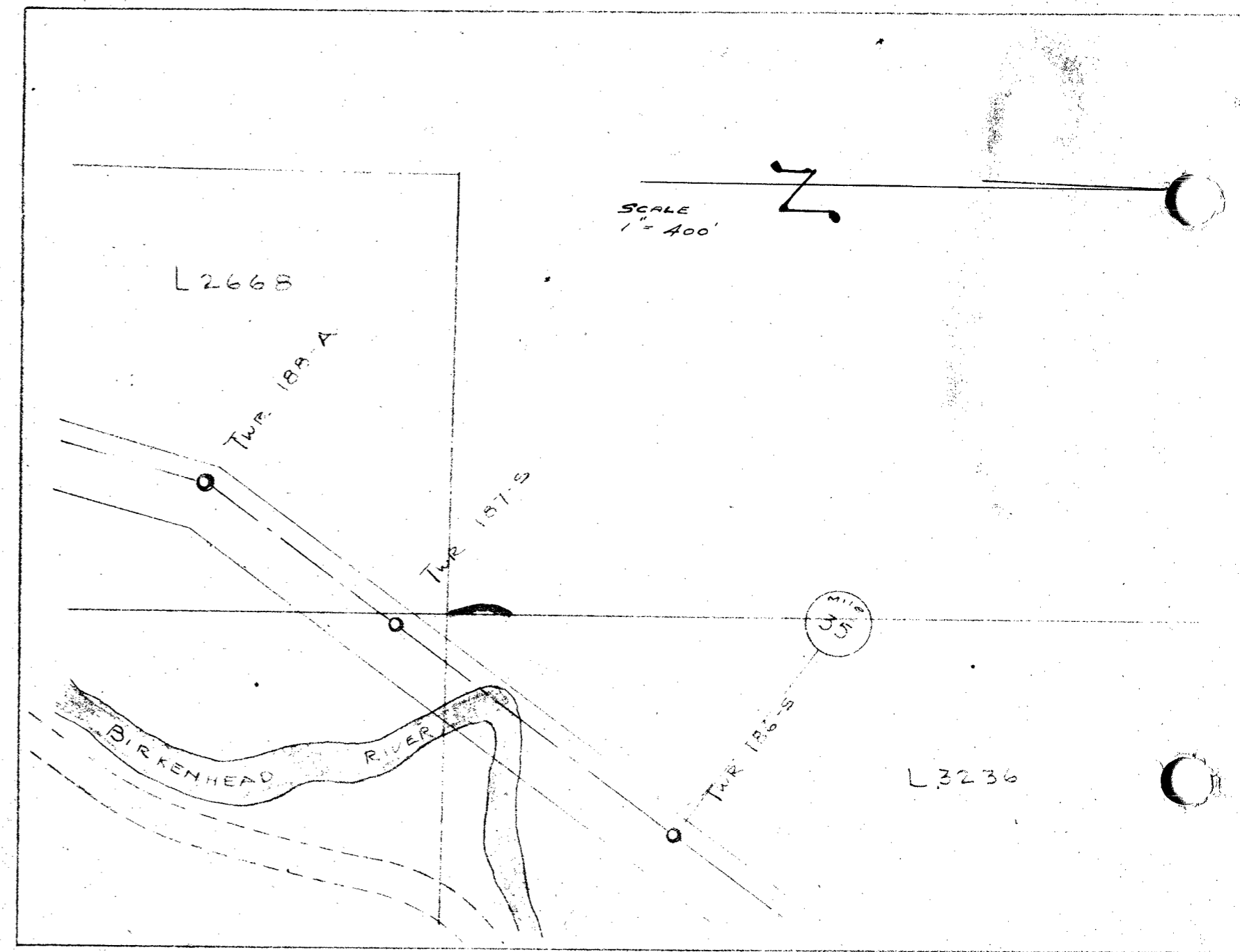
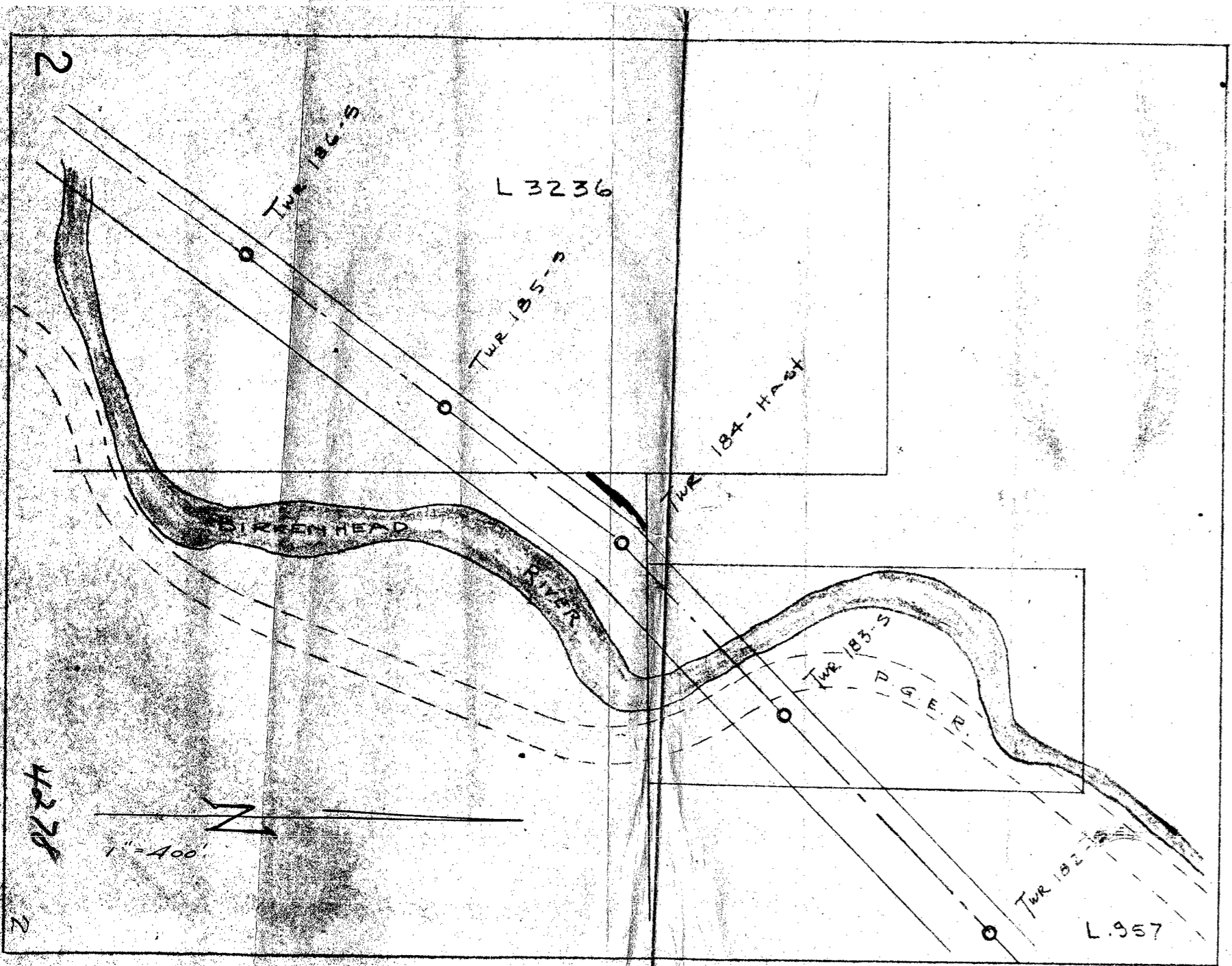
W. R. Maps
4517, 4518, 4520, 8229
8232, 8233 & 8234

Ref. Maps
62 & 63

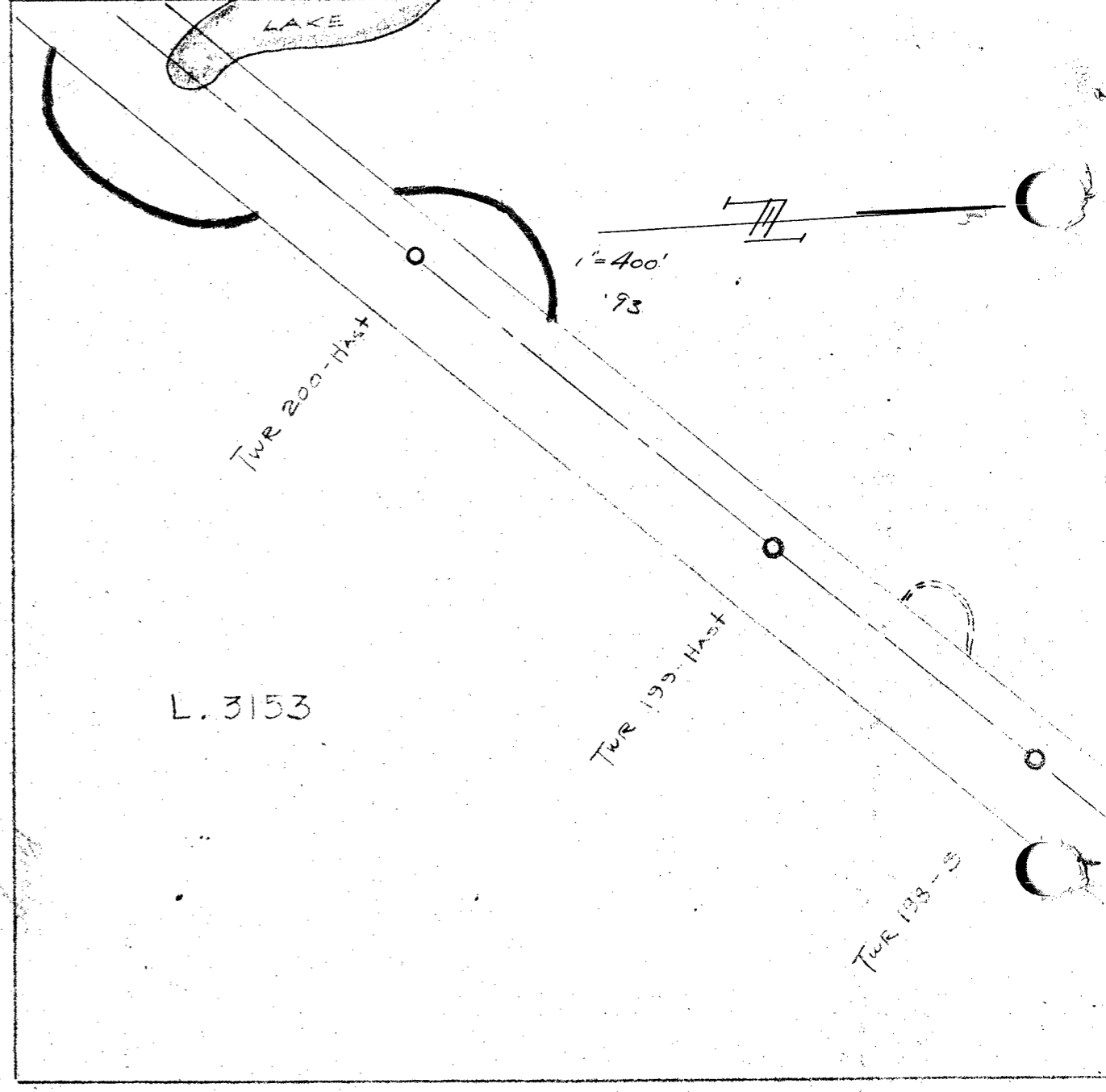
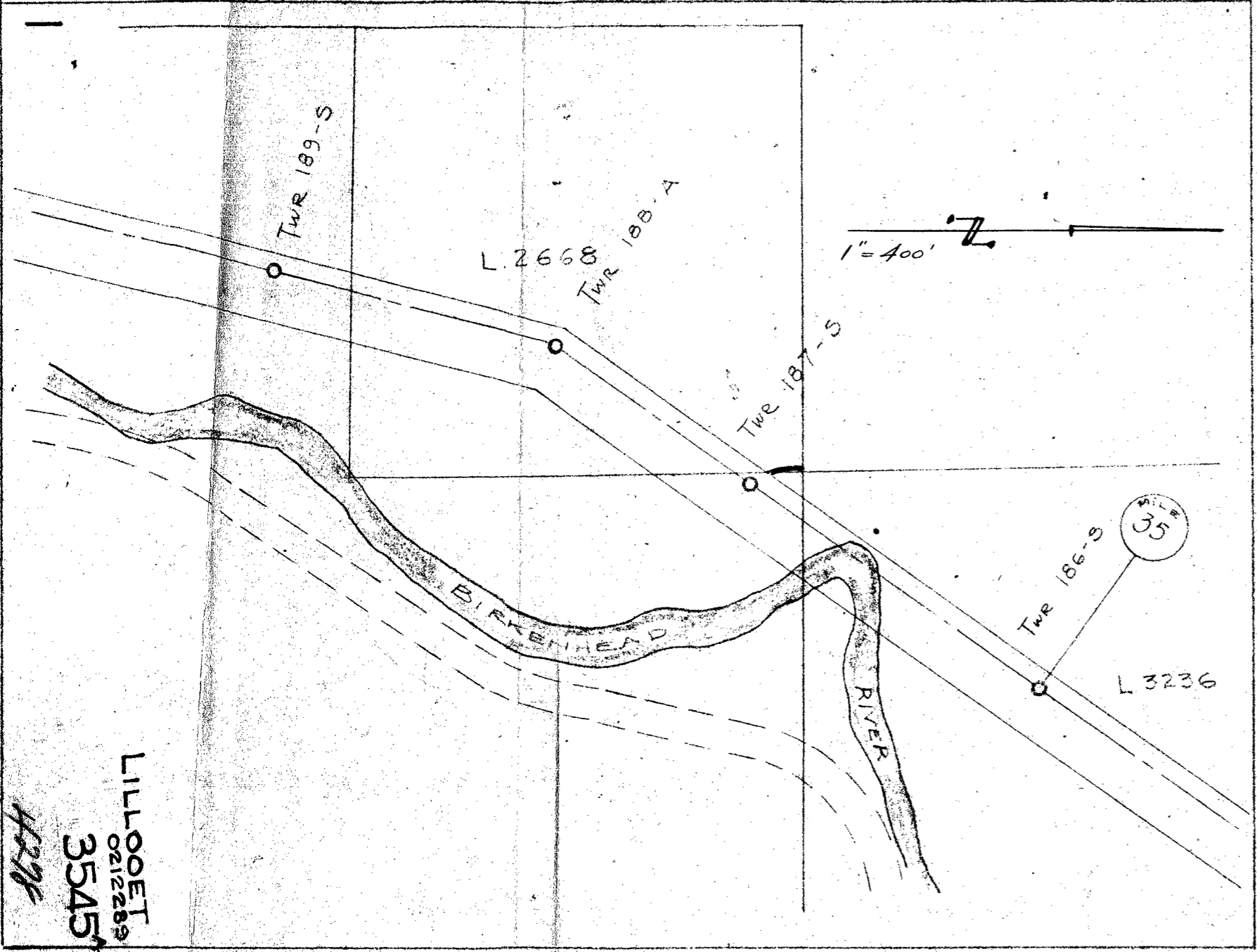
Signature *[Handwritten Signature]*

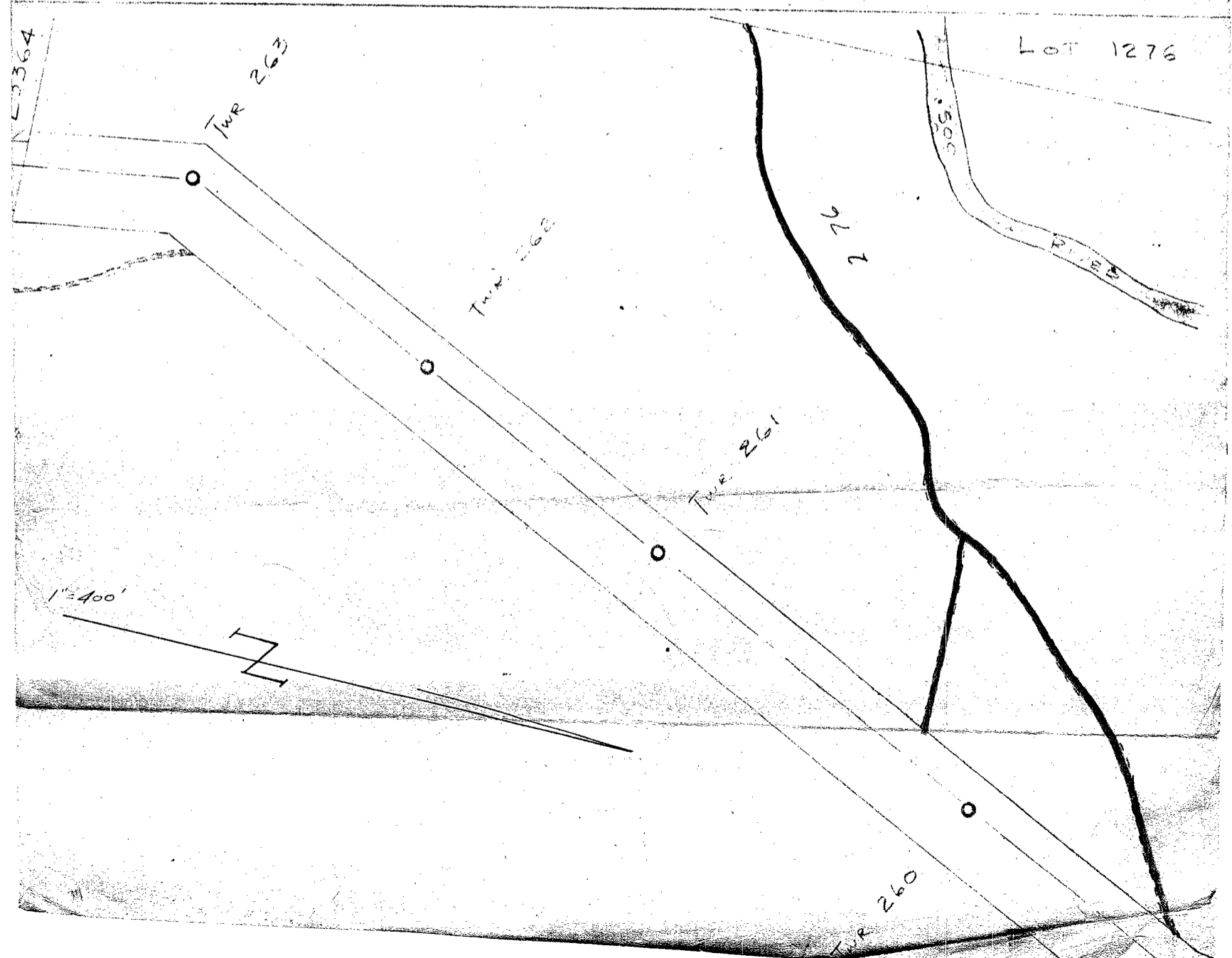
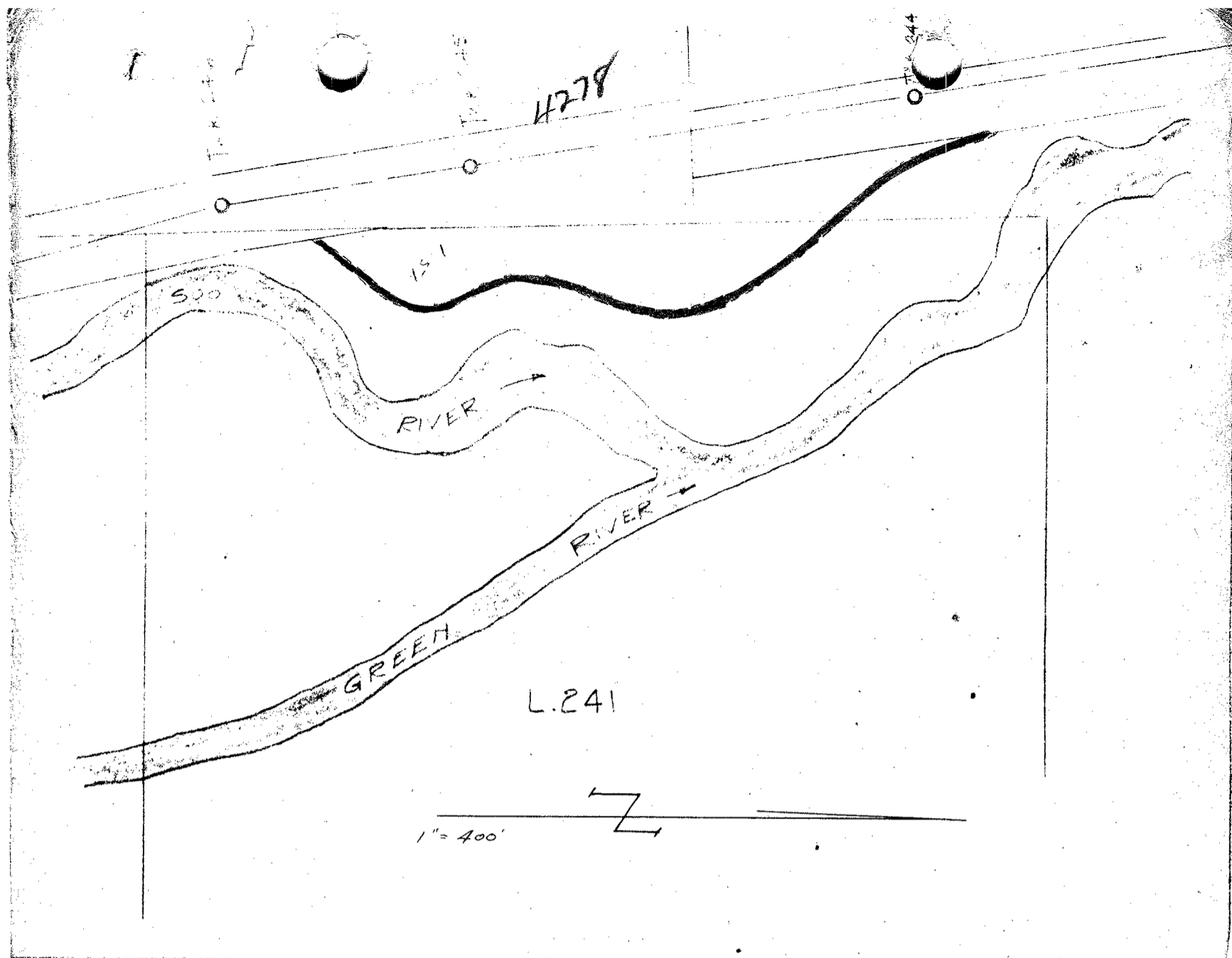
EXHIBIT "A"

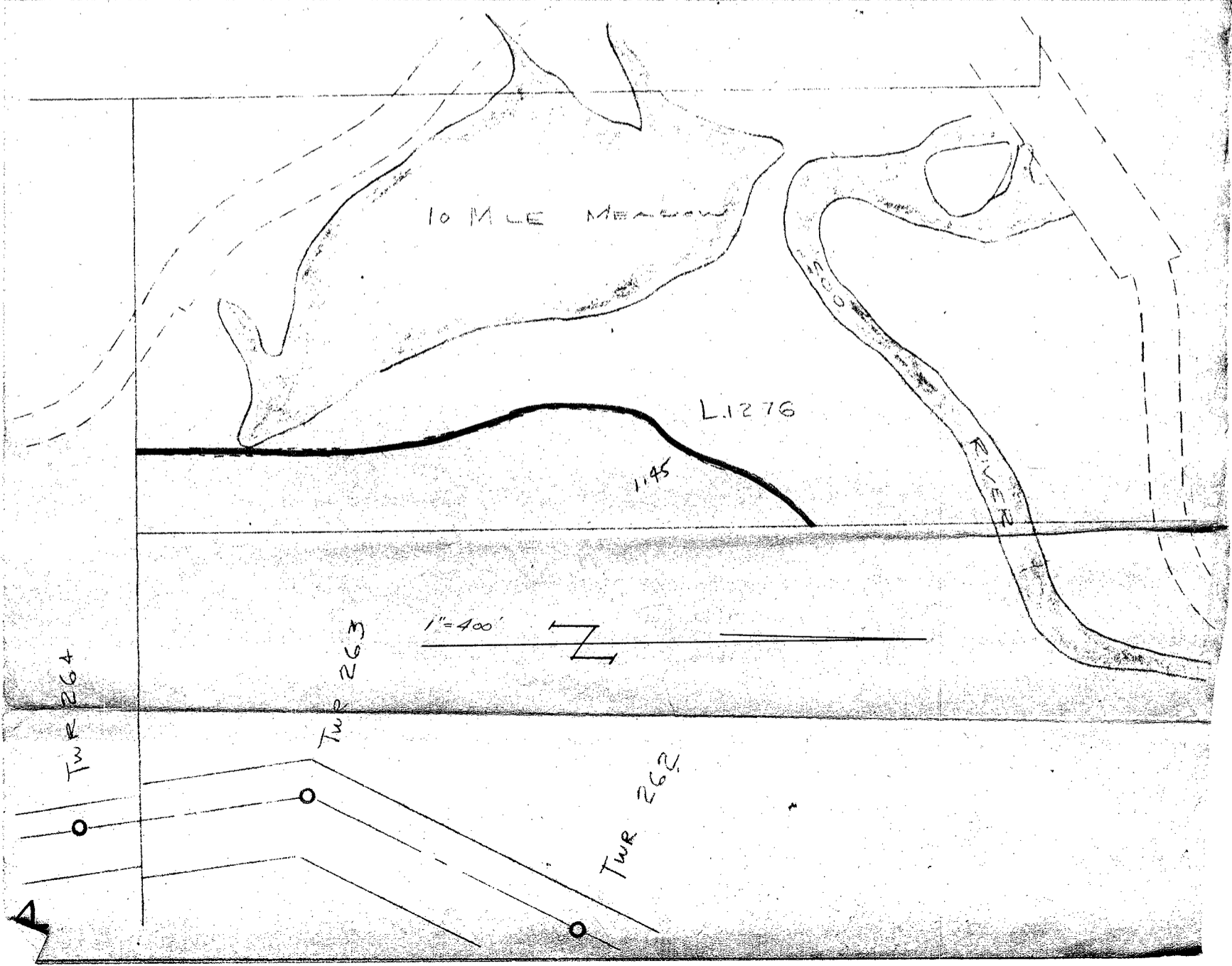
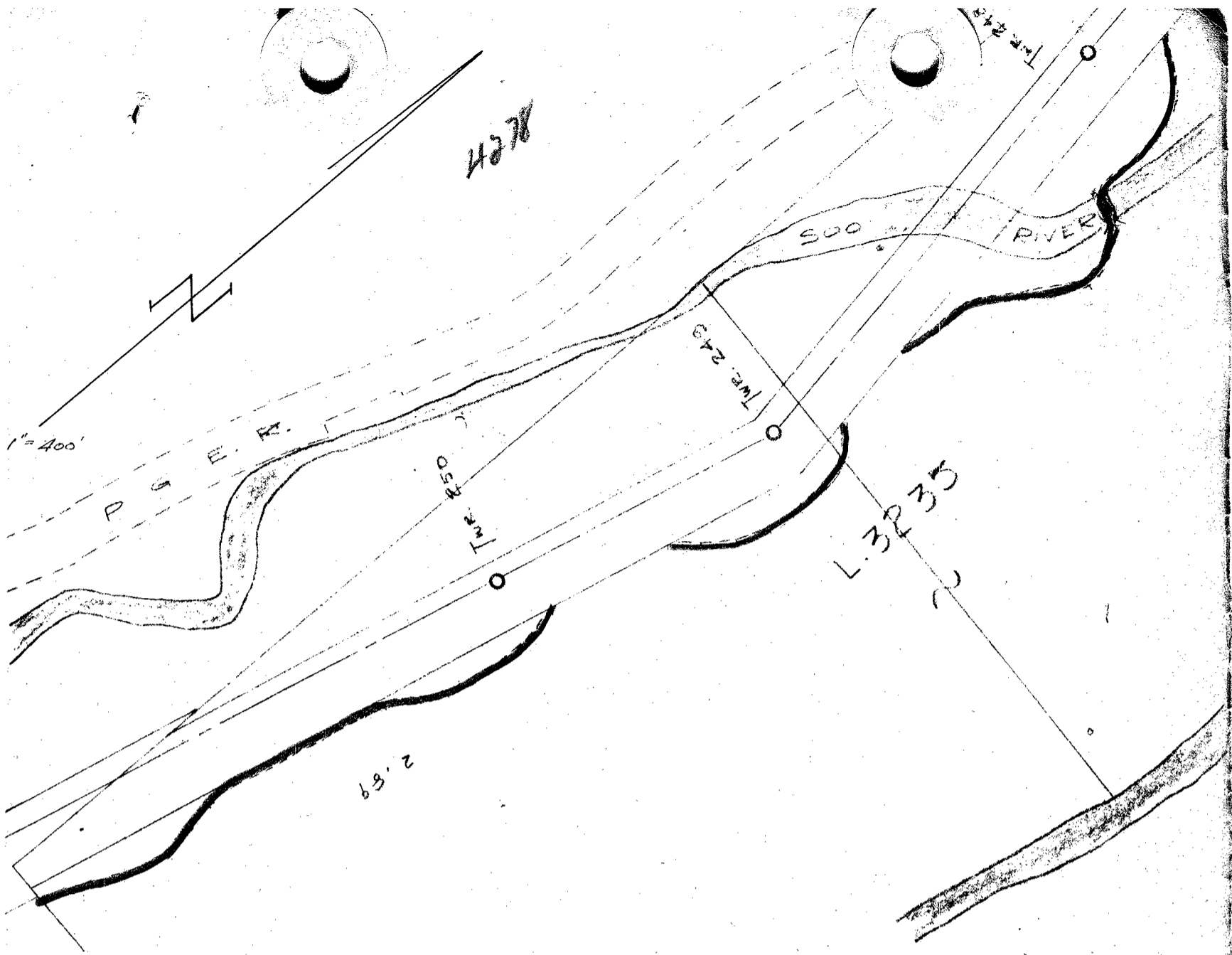
Date 15th July 1957
R/W Permit for CL 23552
File 0212289
Permit No. 4278

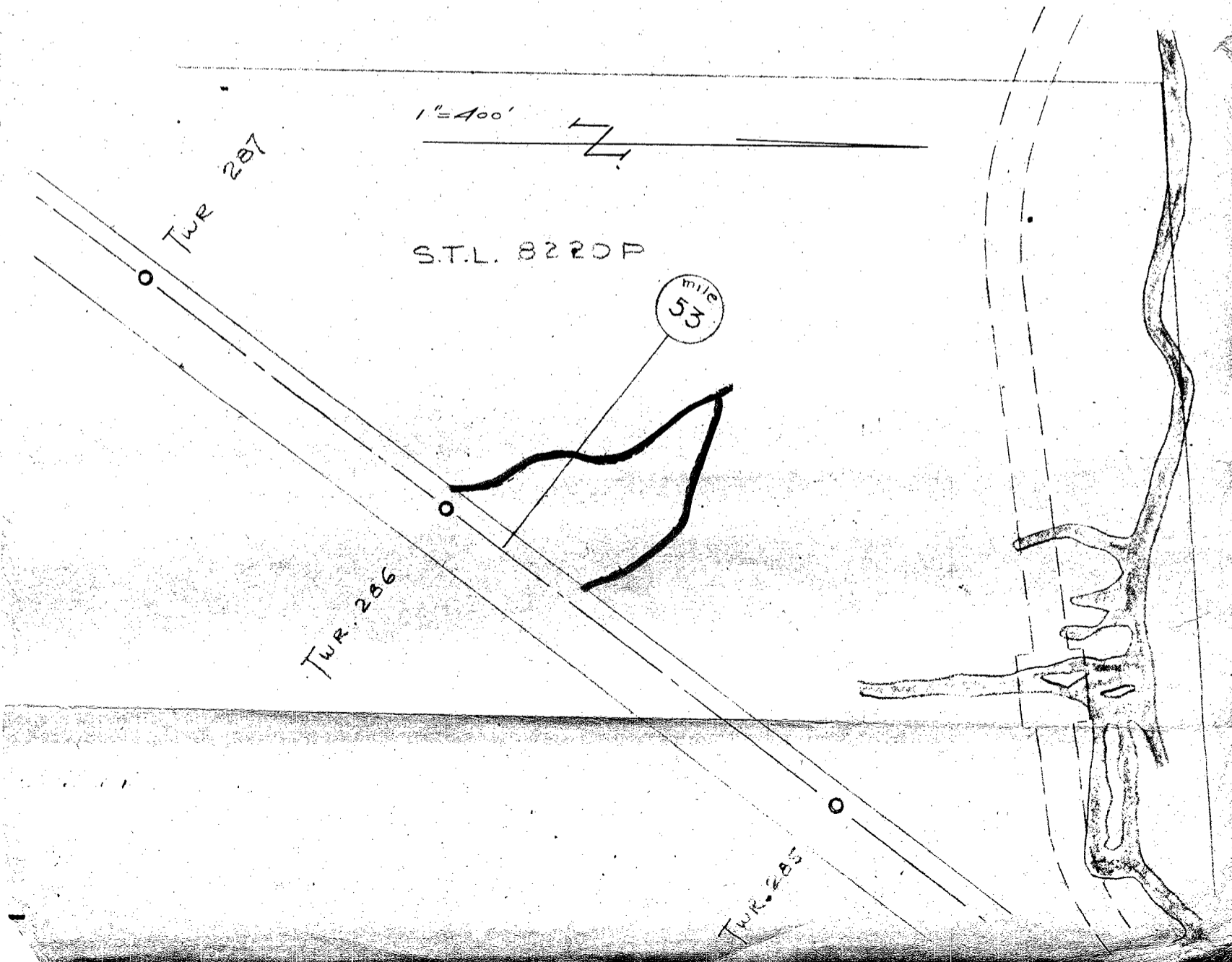



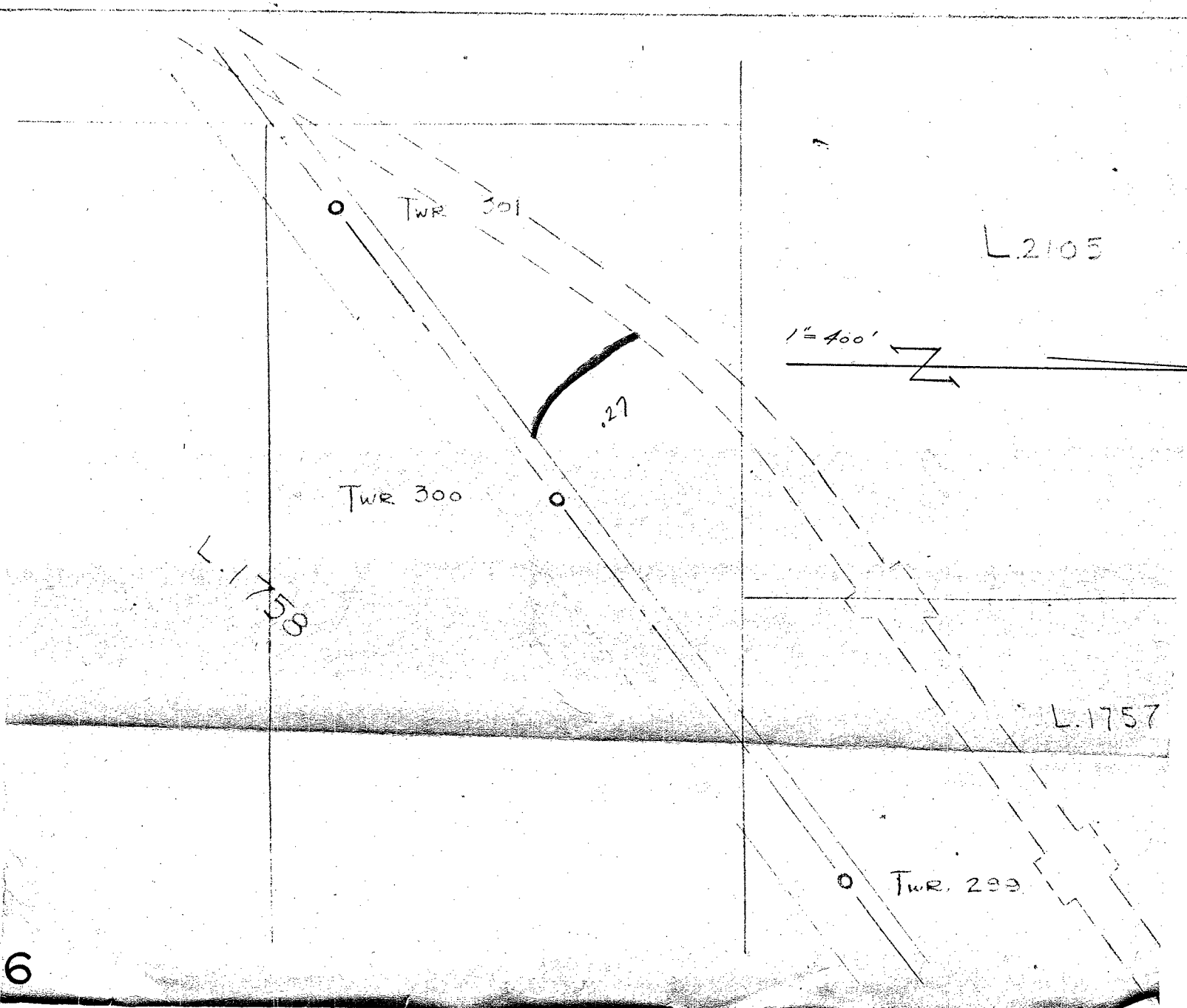
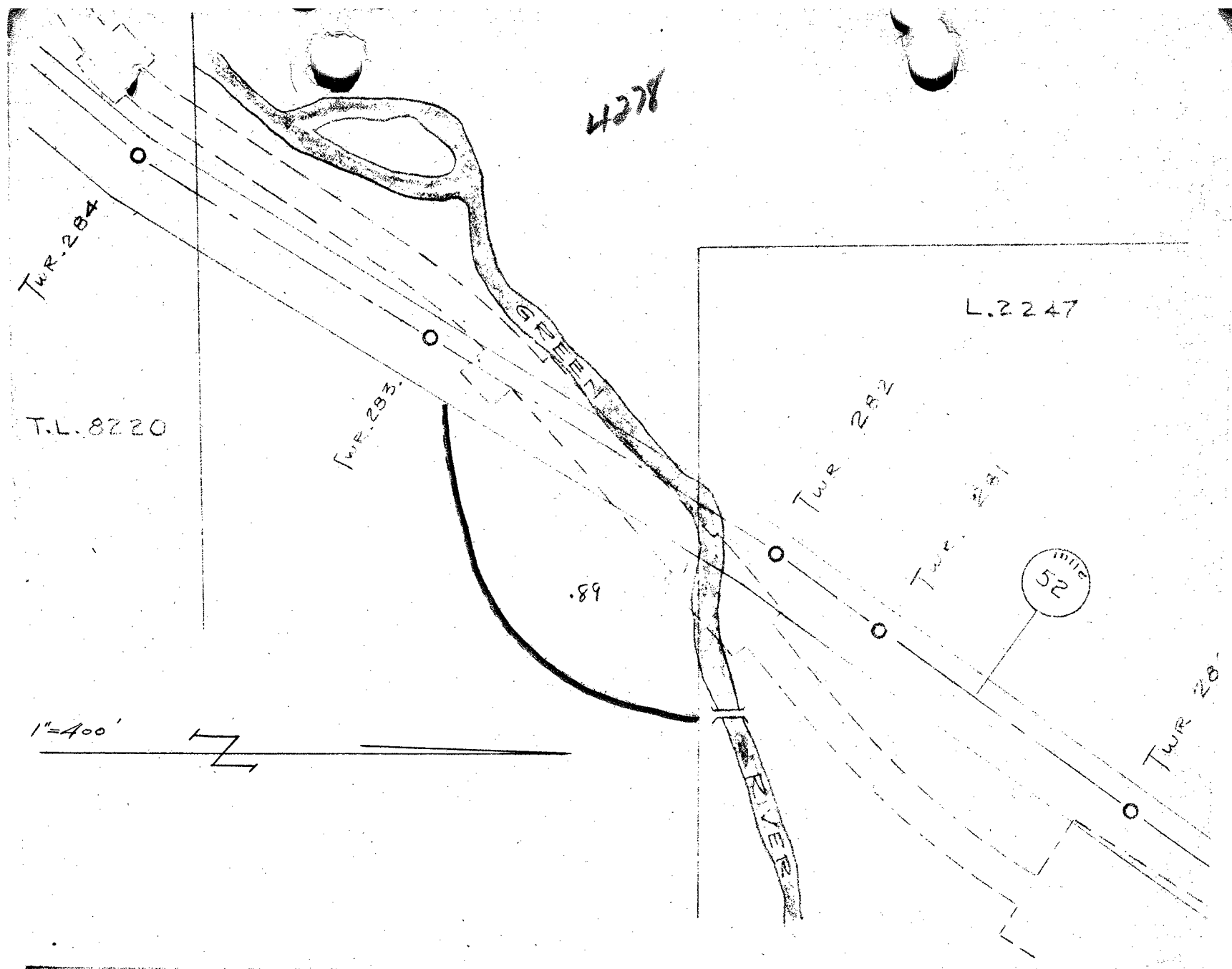
LILLOOET
0212289
3545
4297

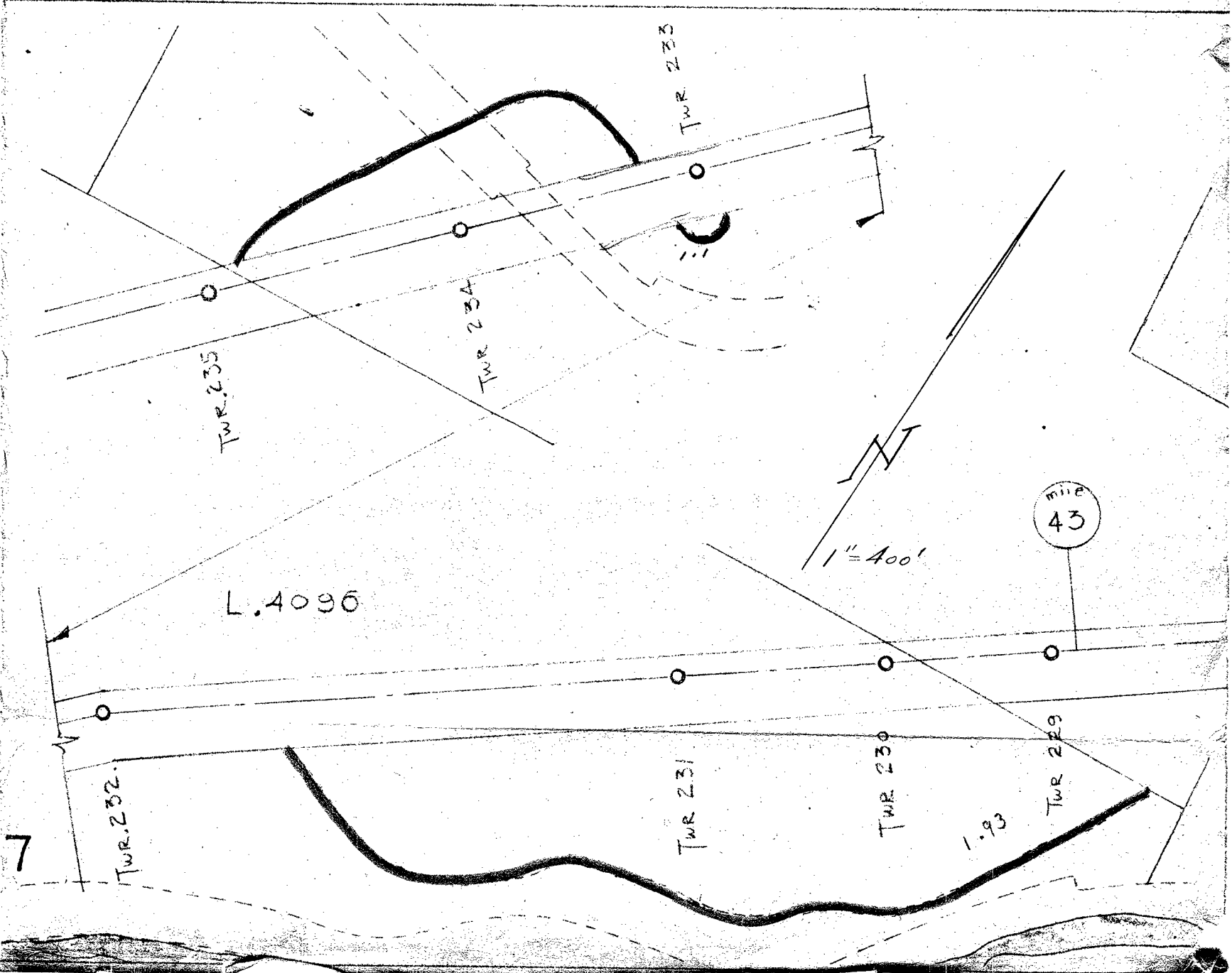
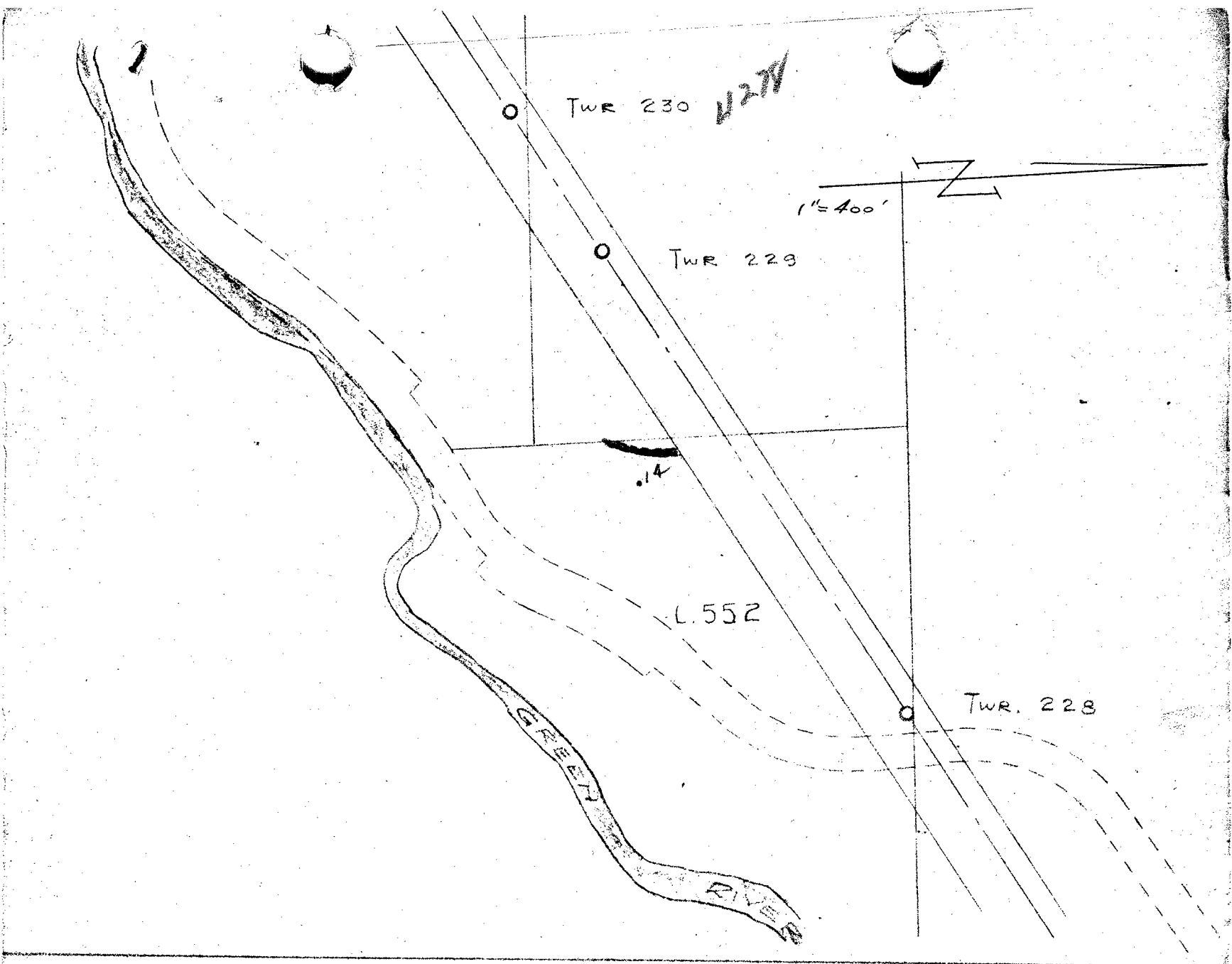


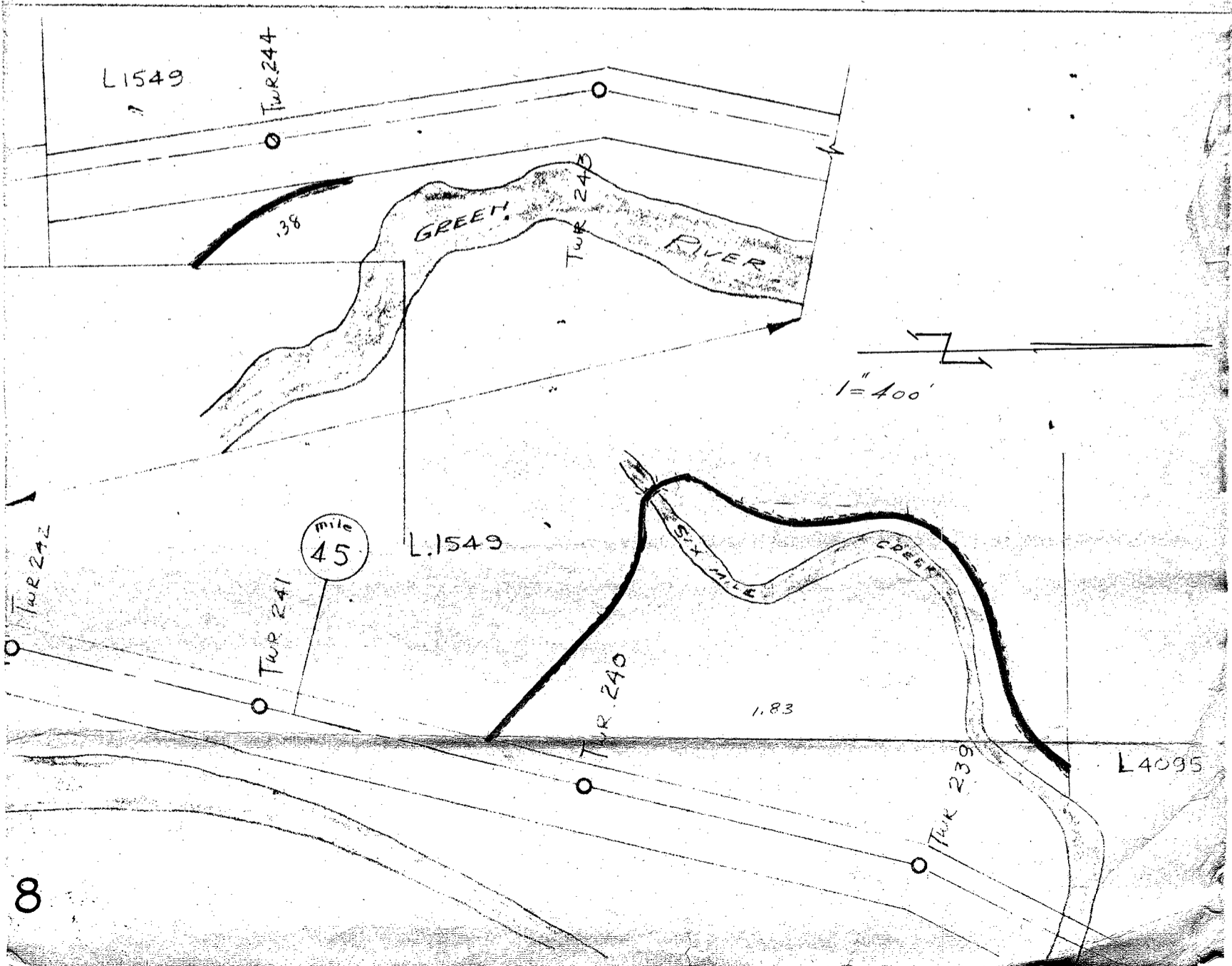
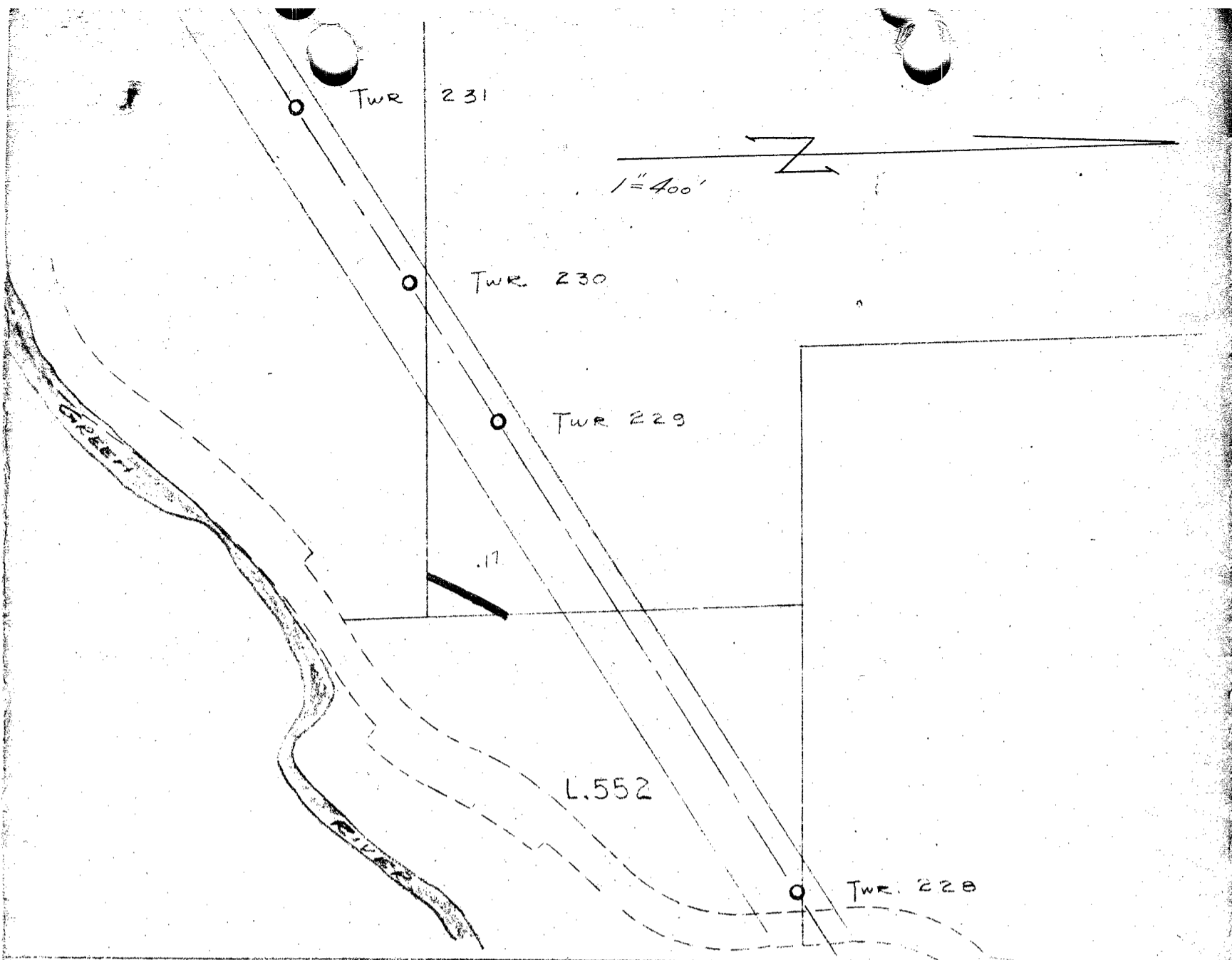


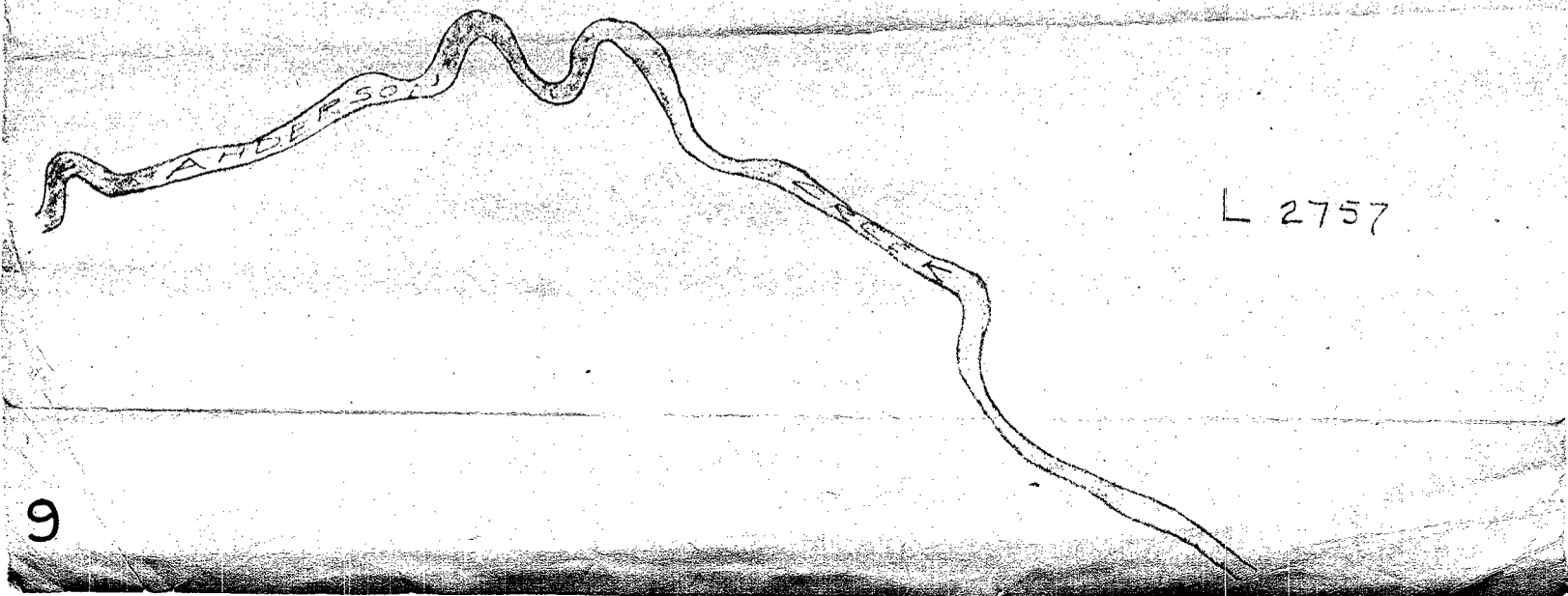
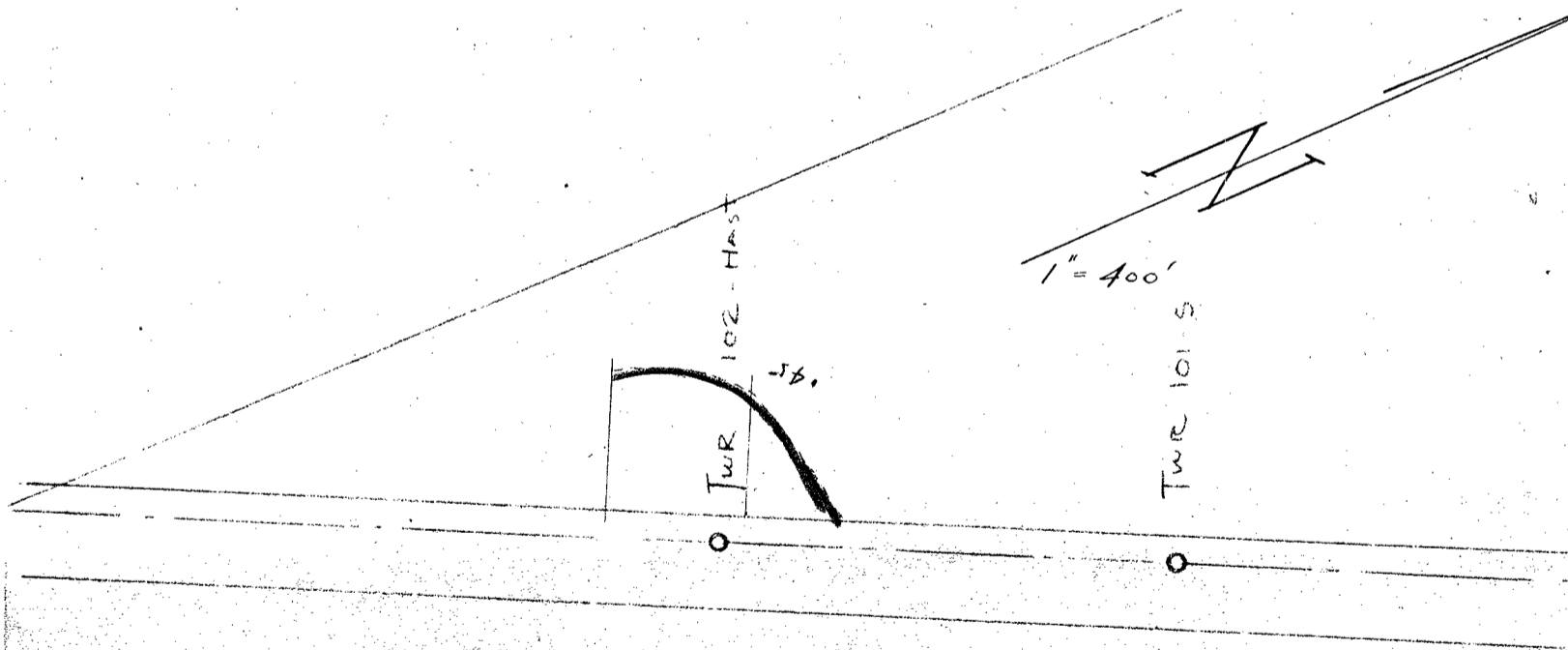
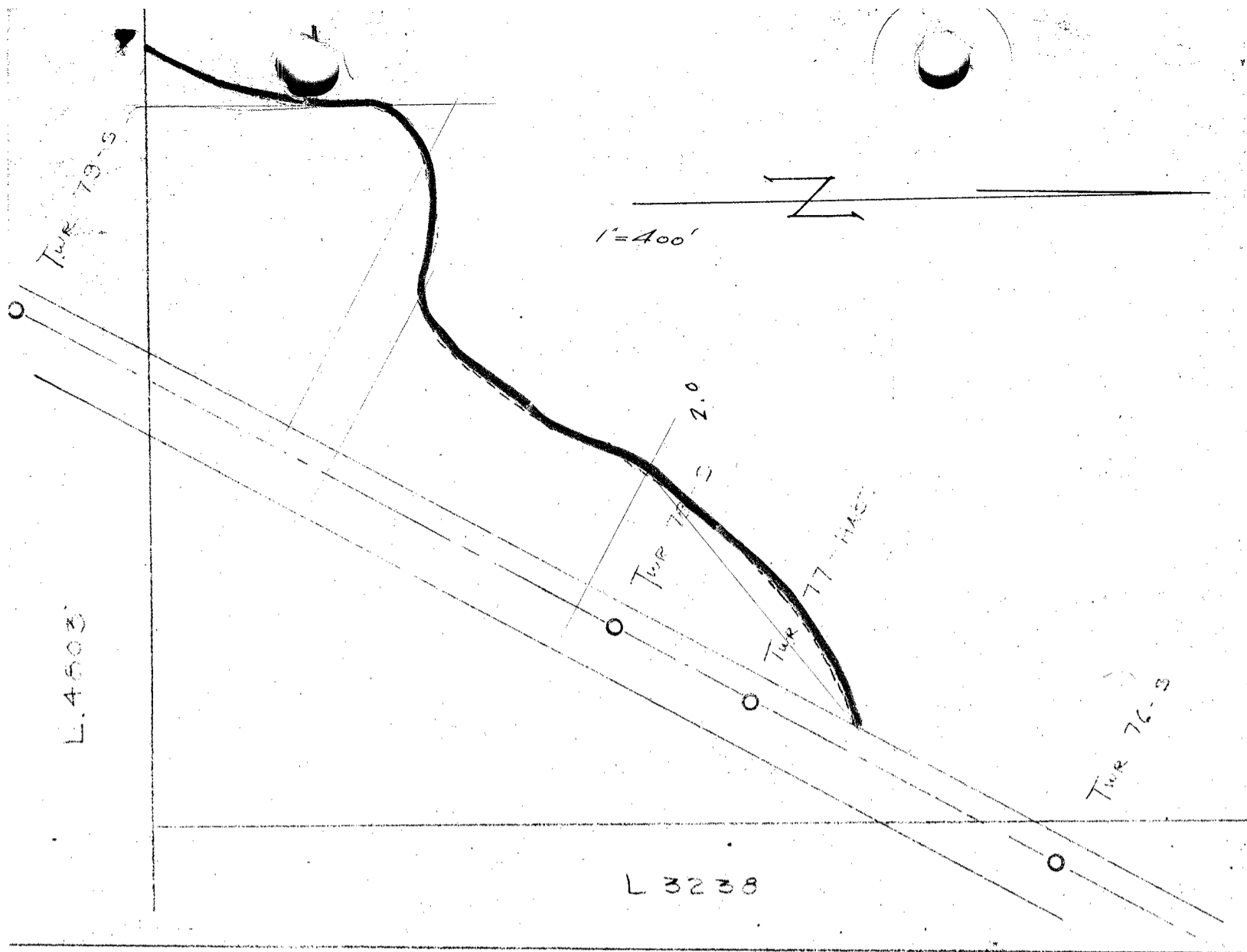


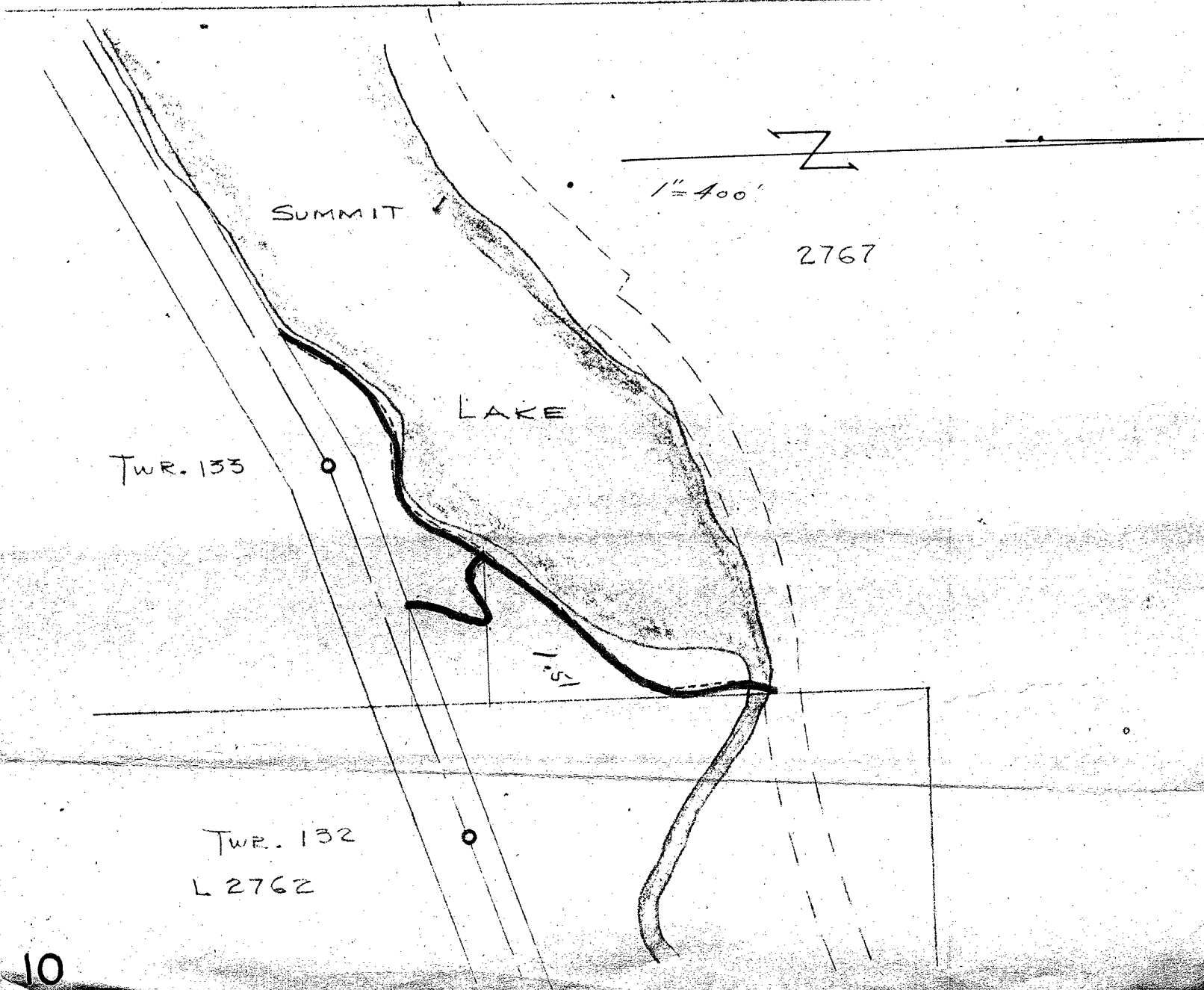
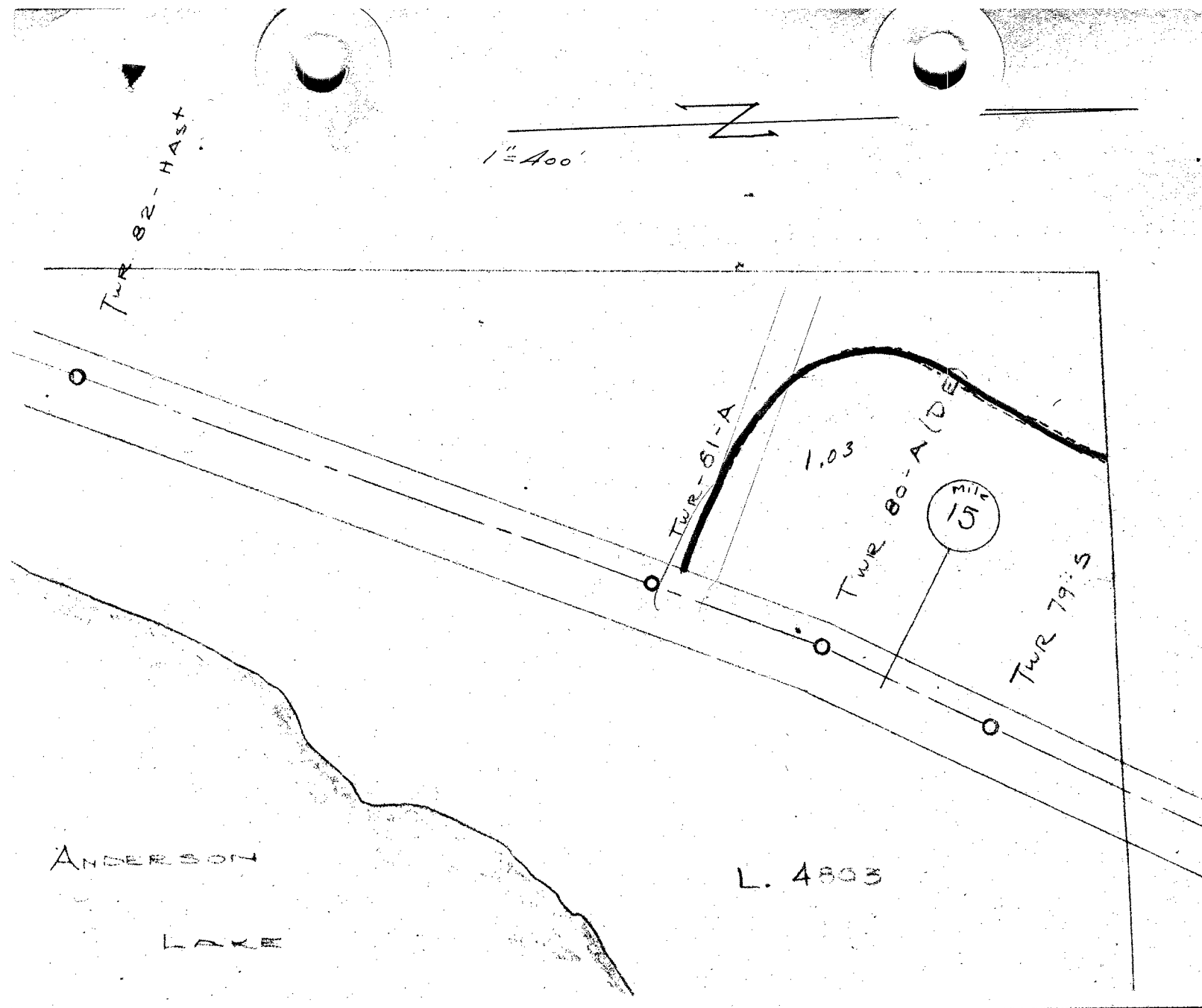


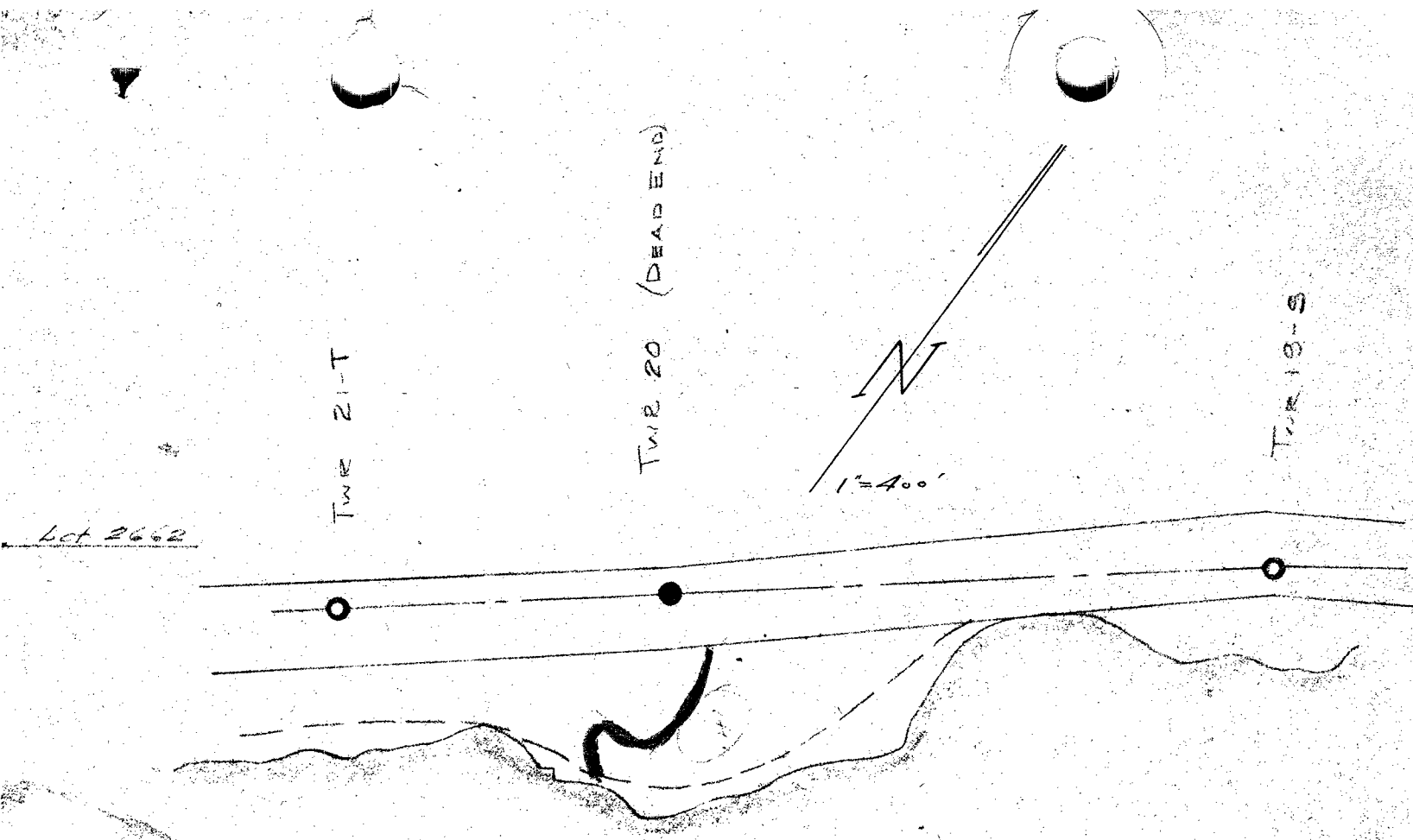




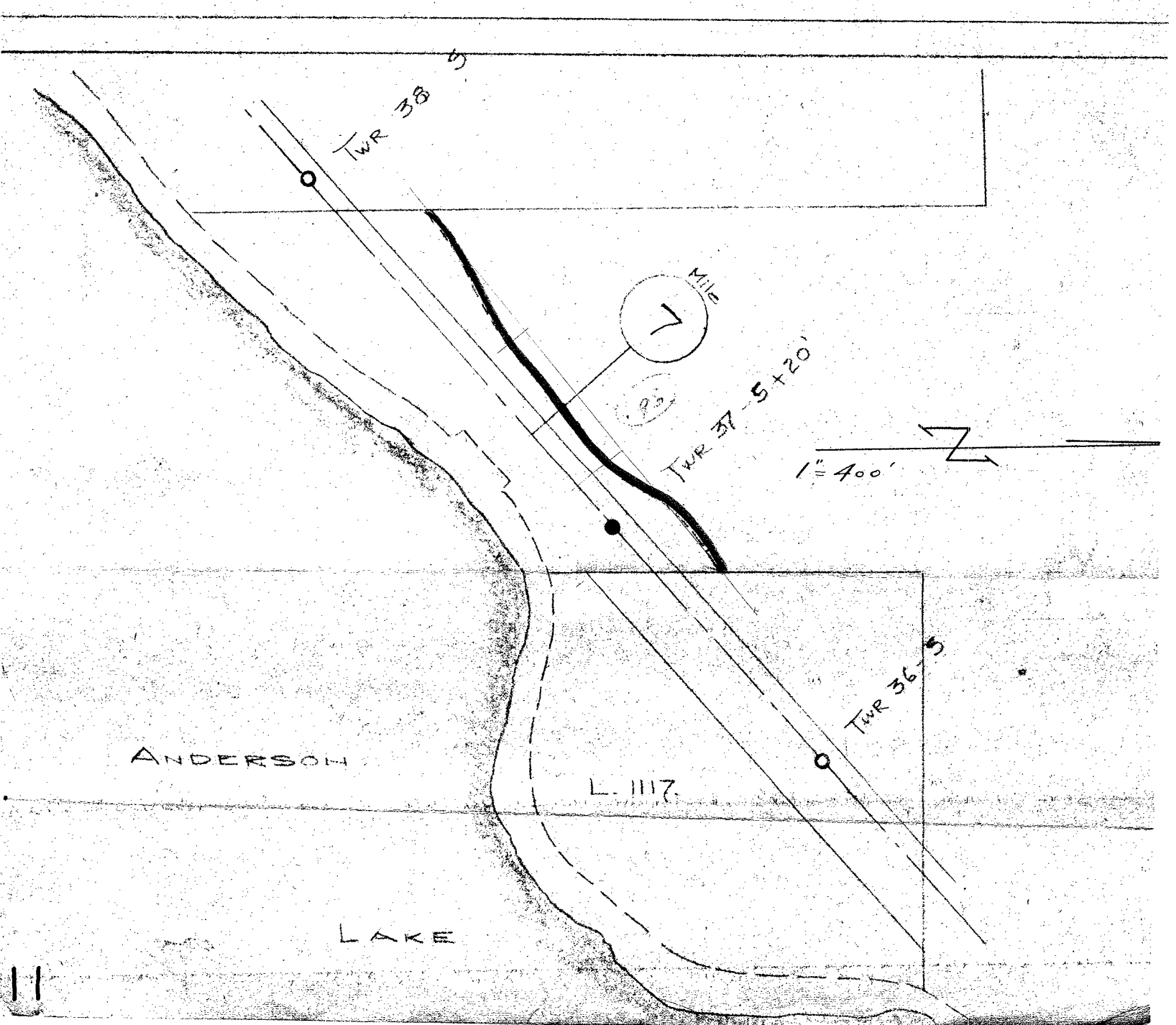


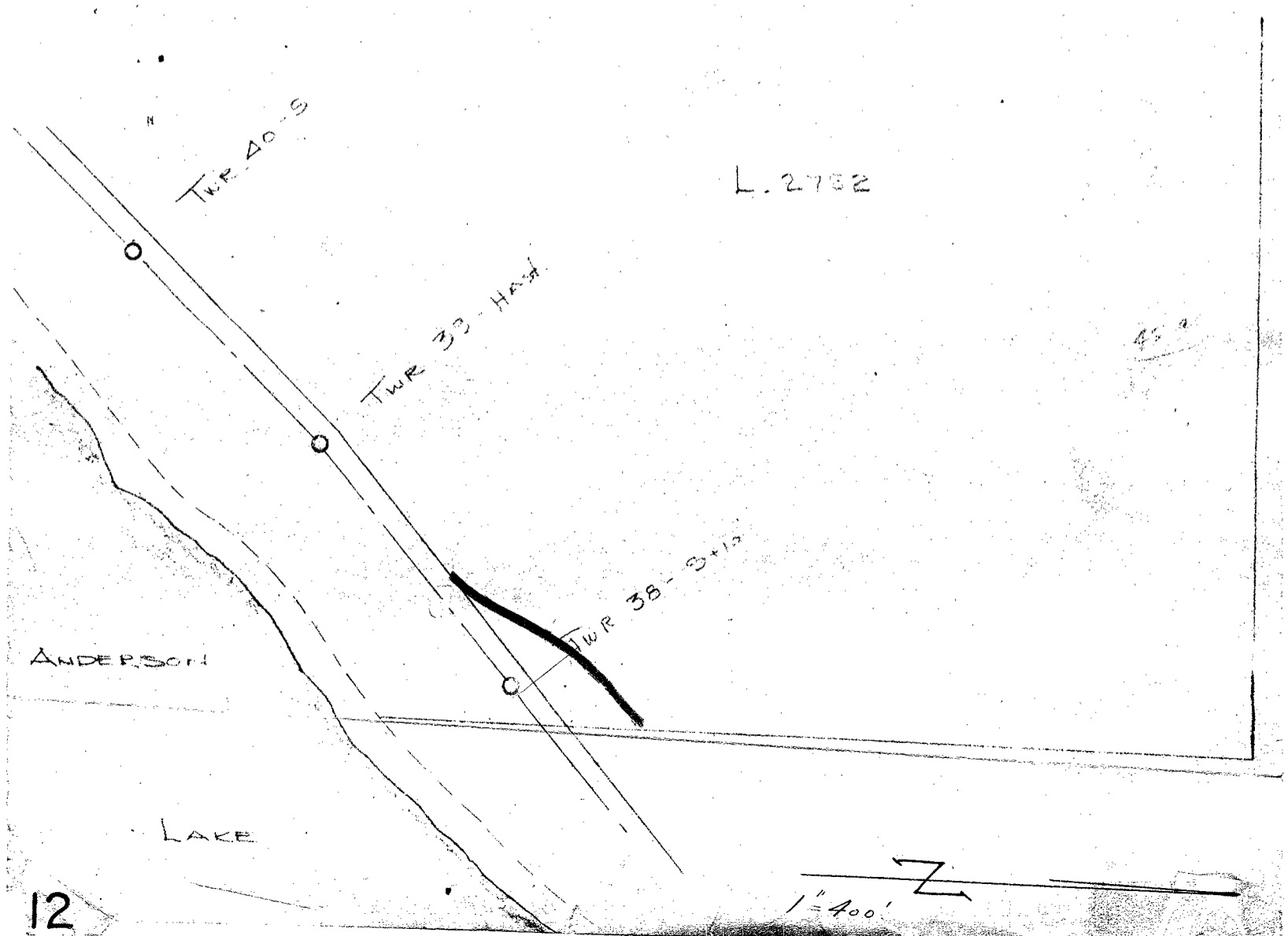
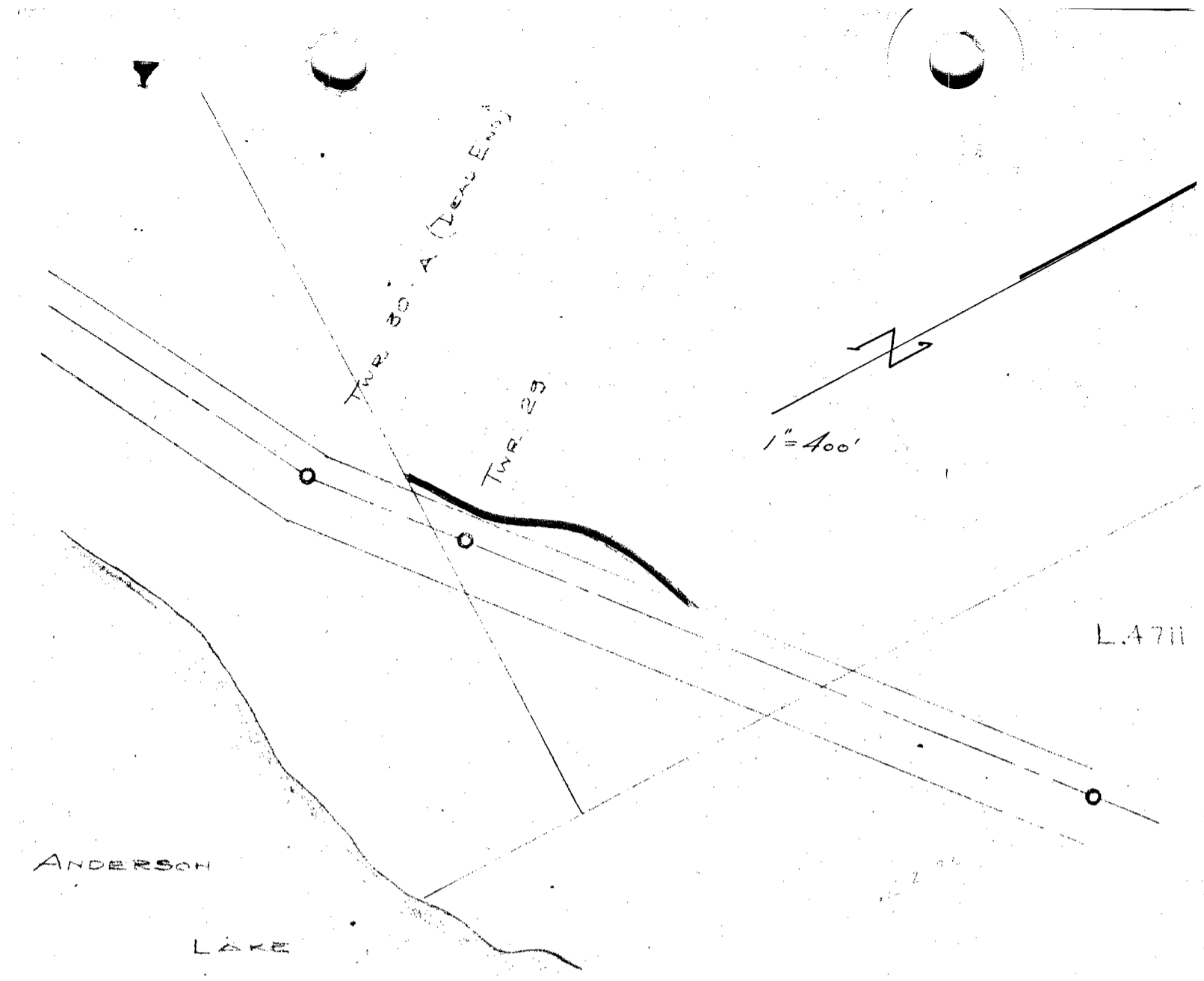


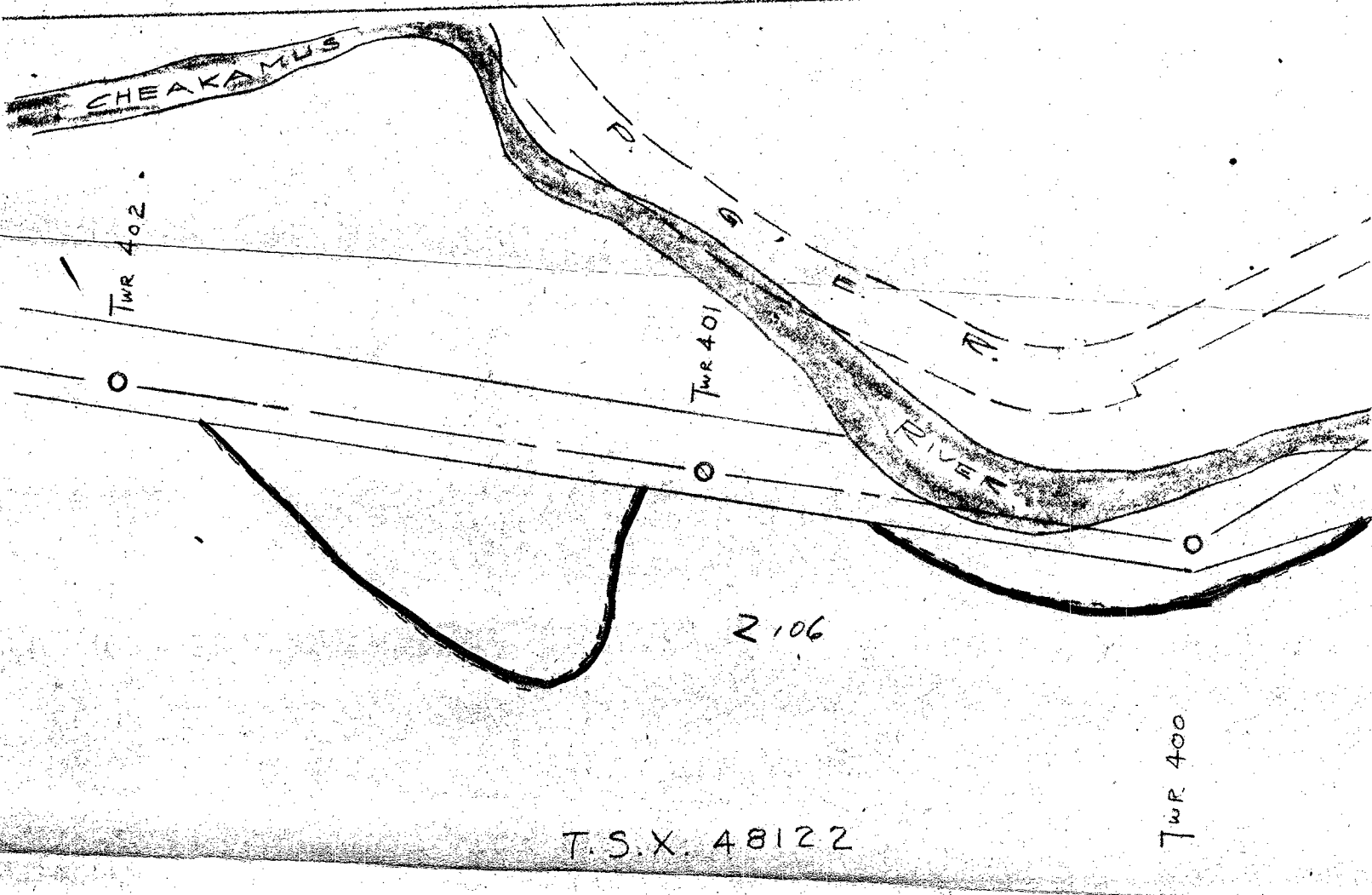

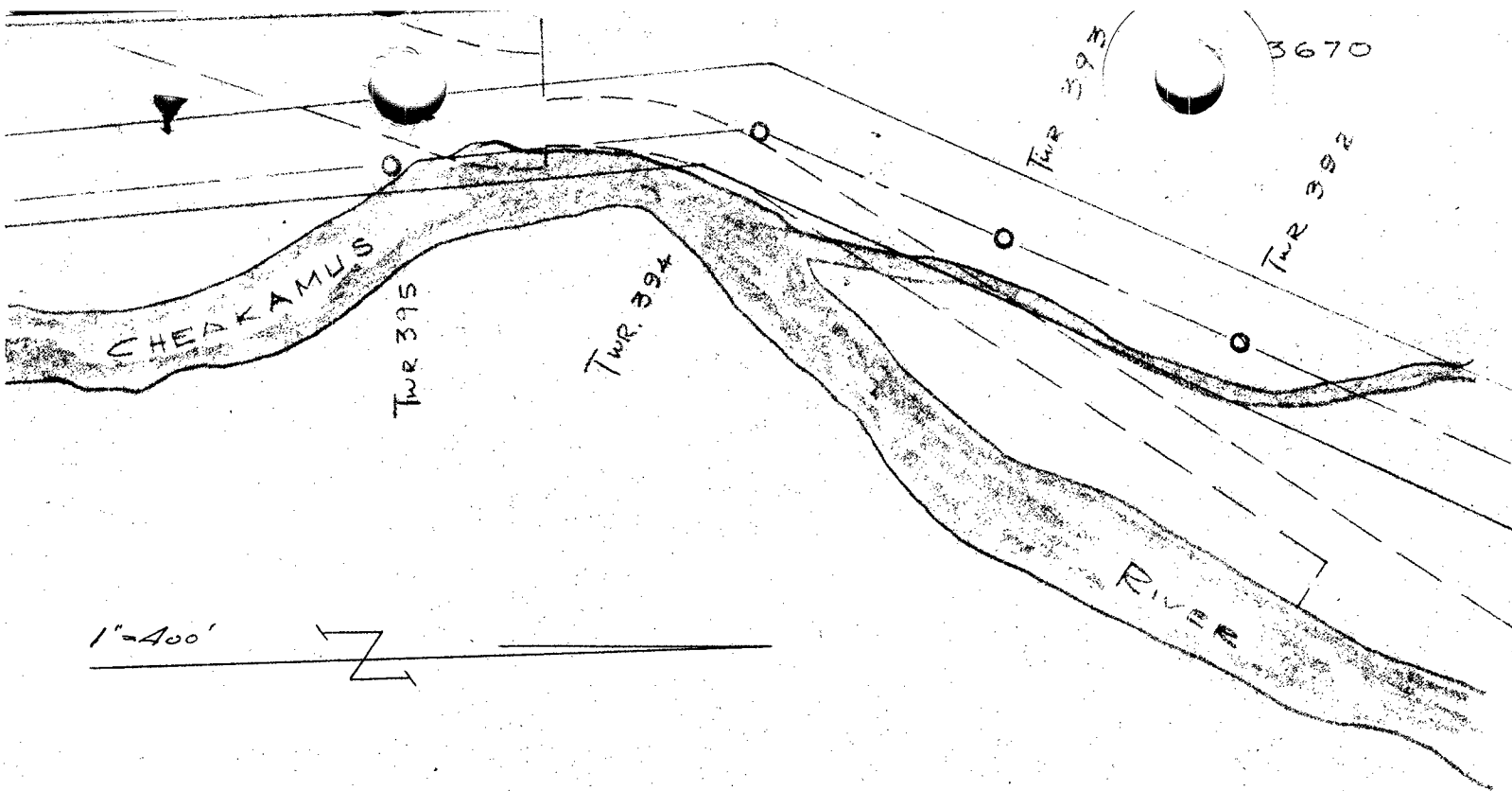


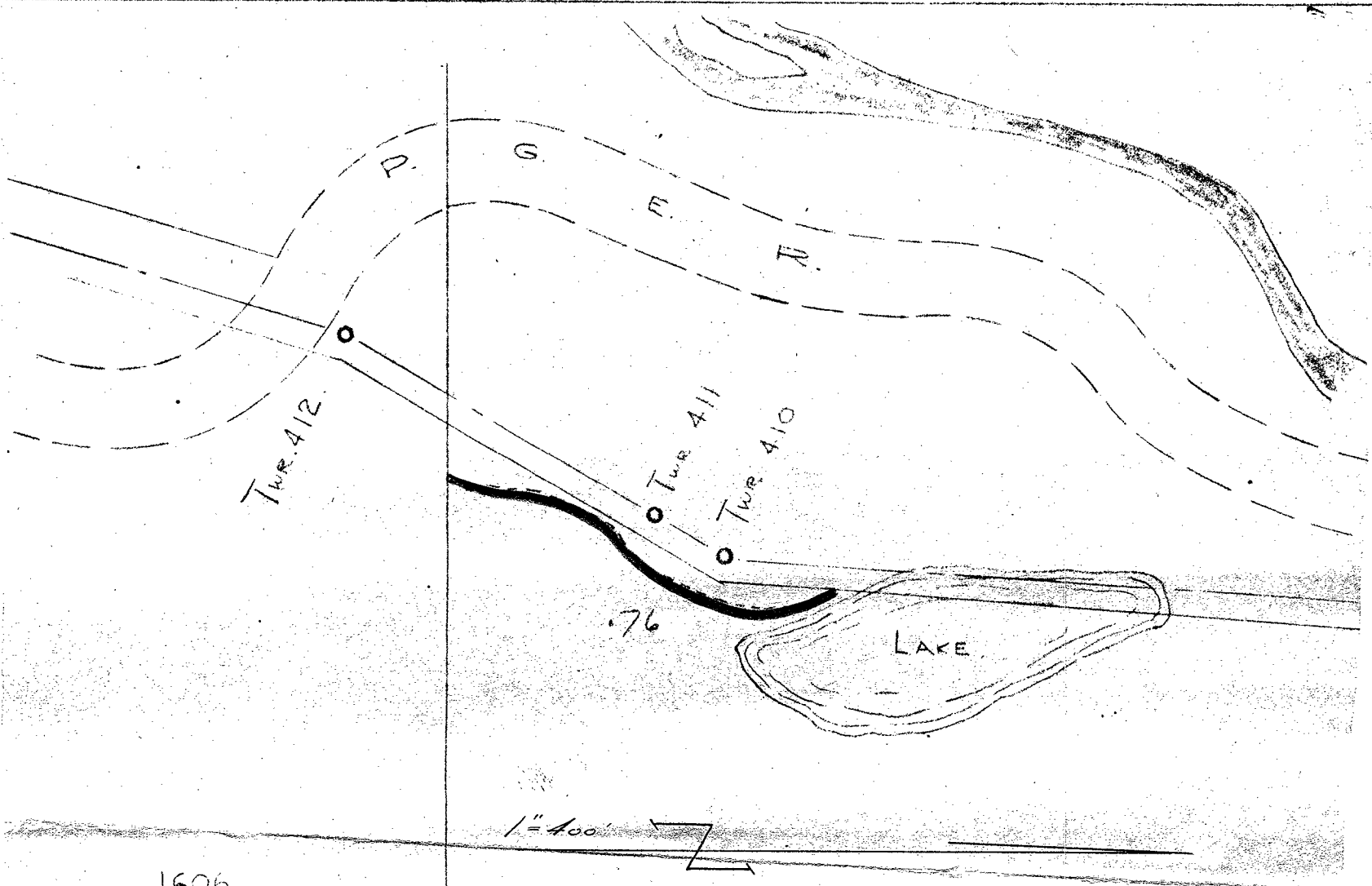
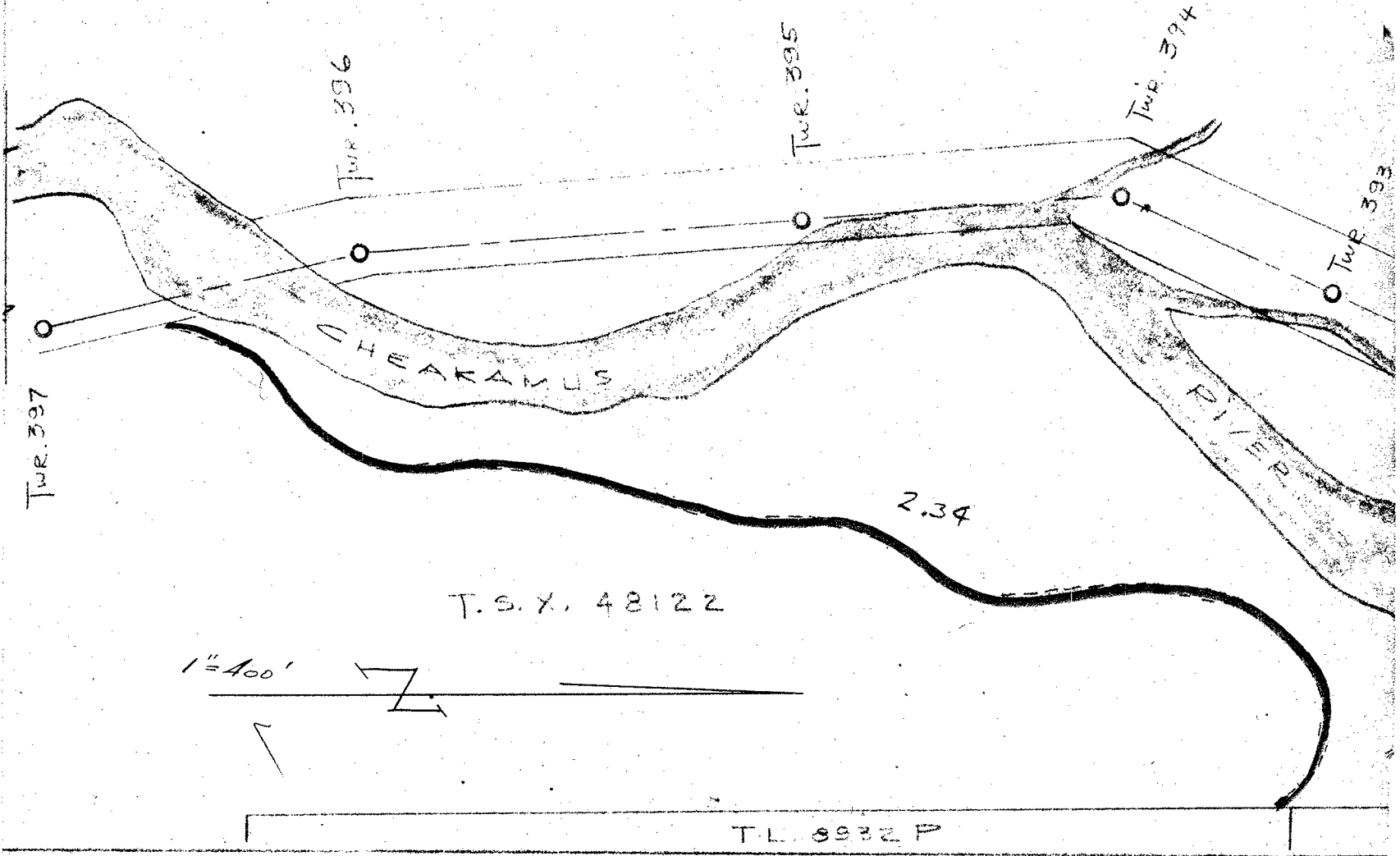


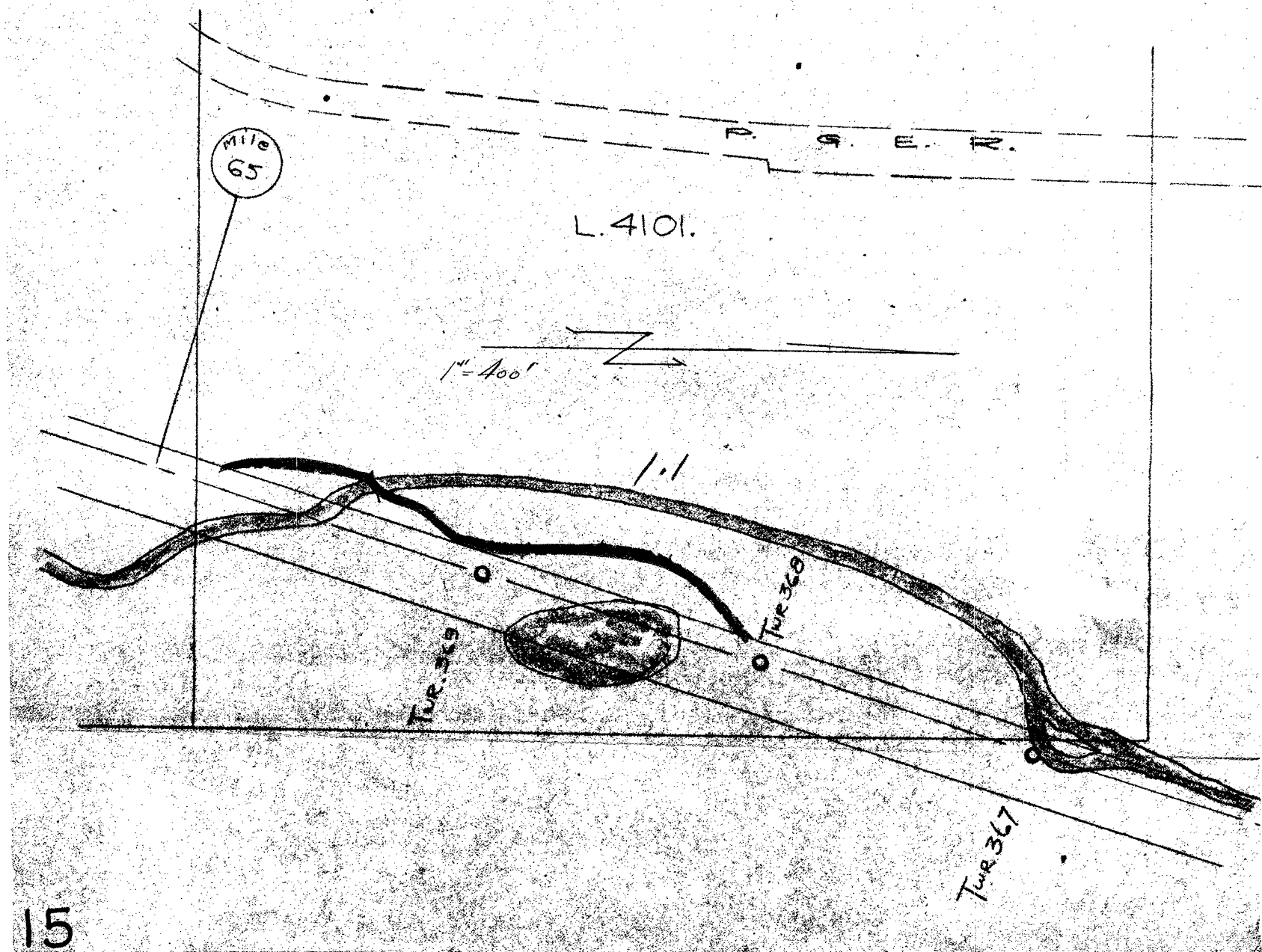
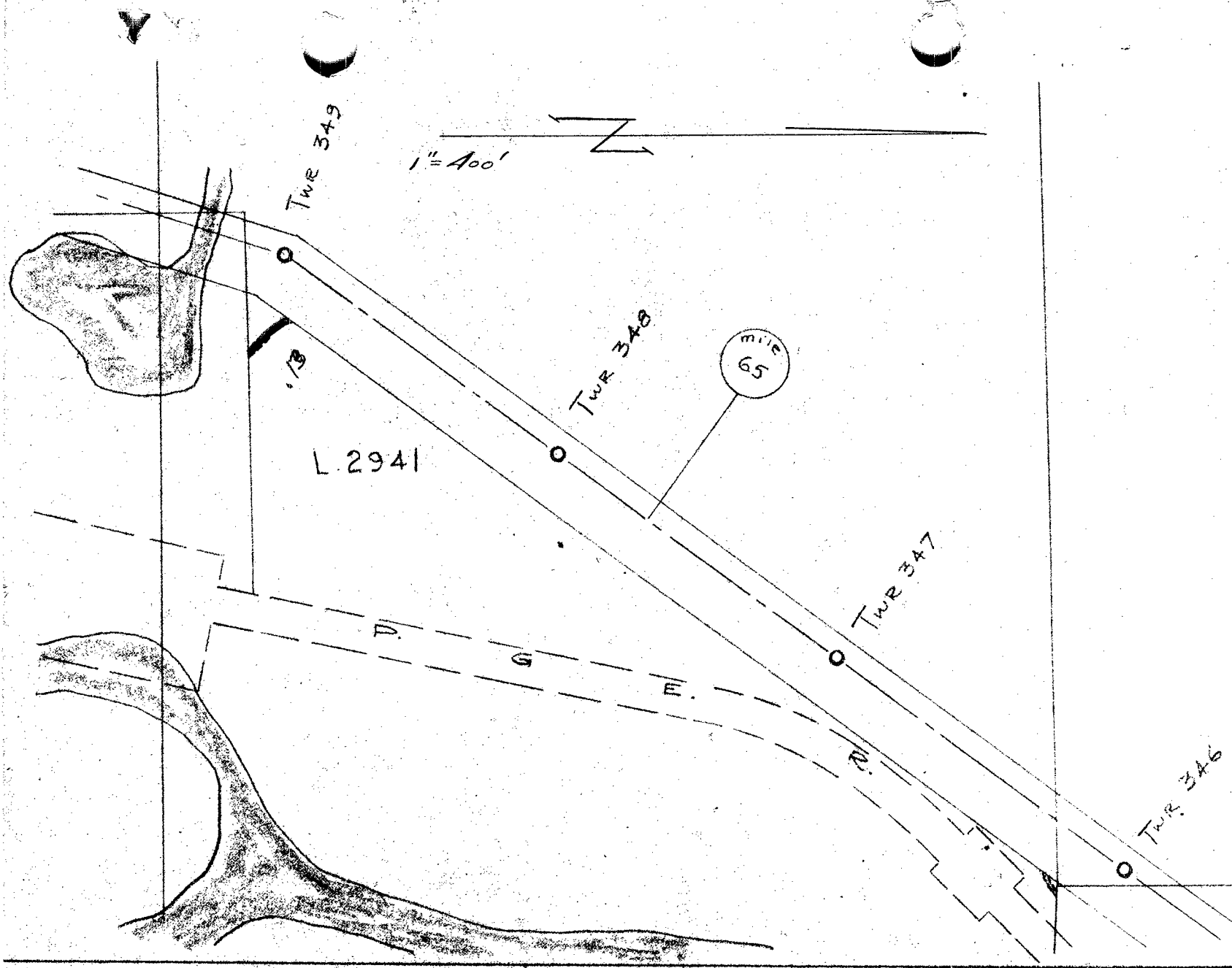
Anderson Lake

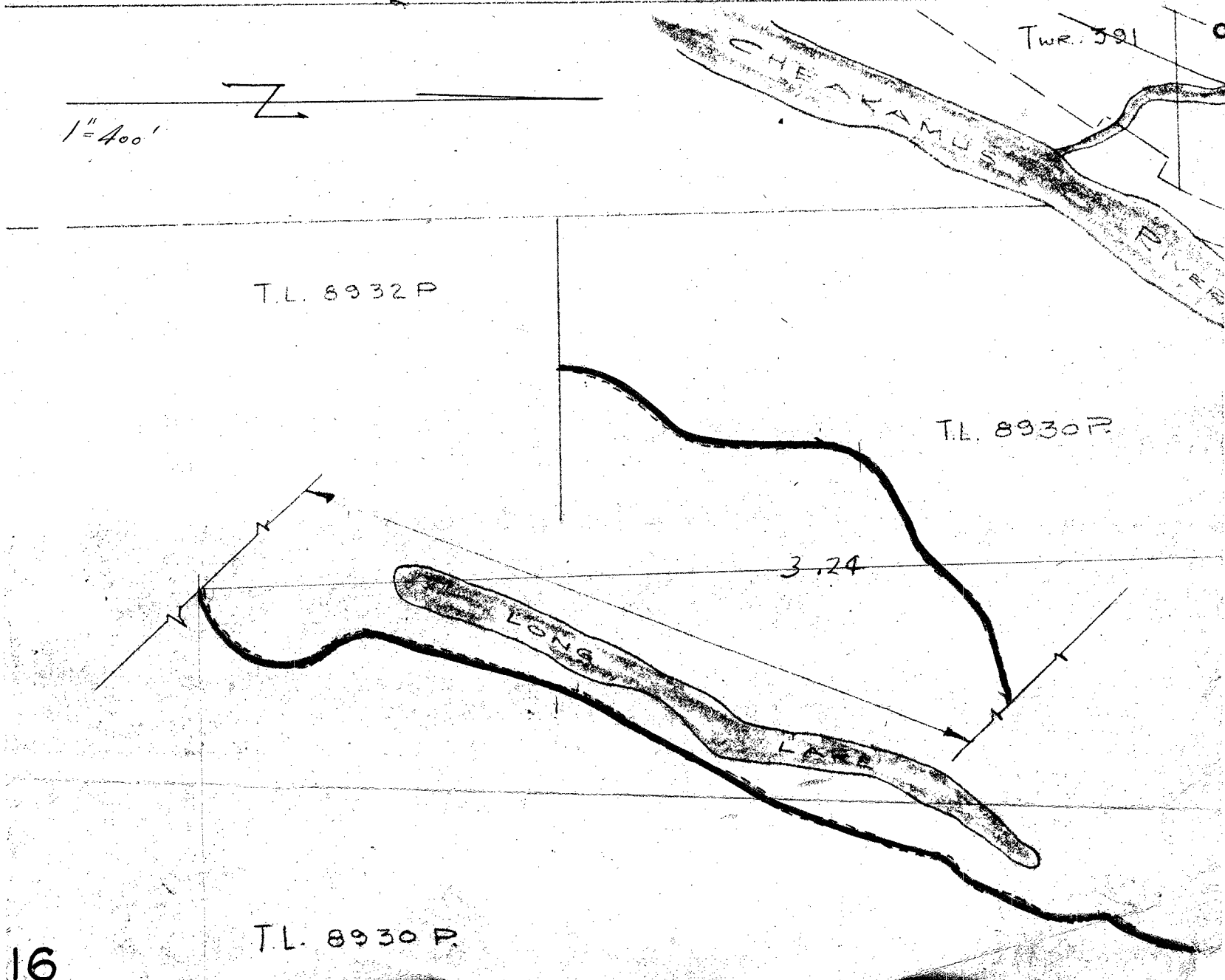
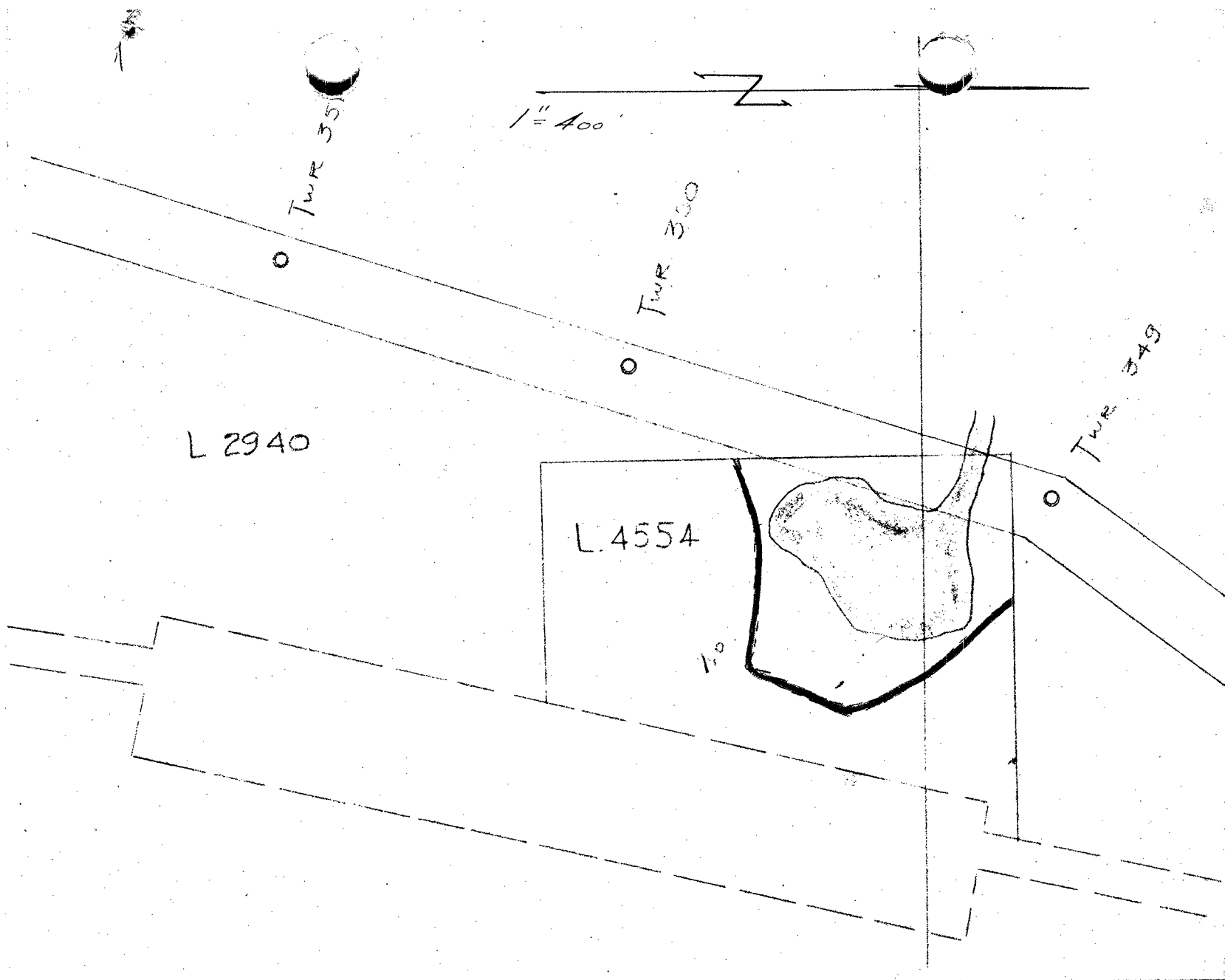


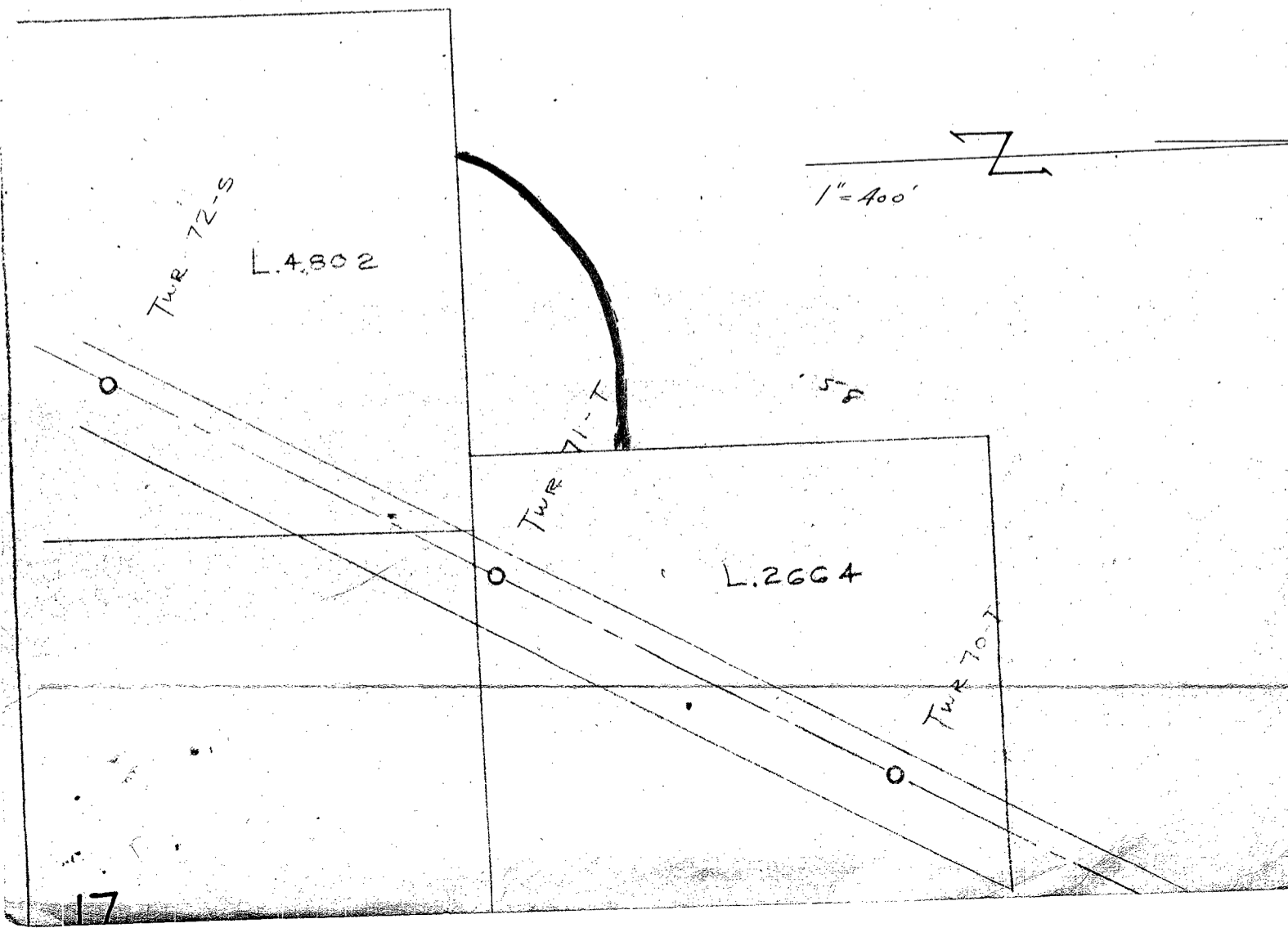
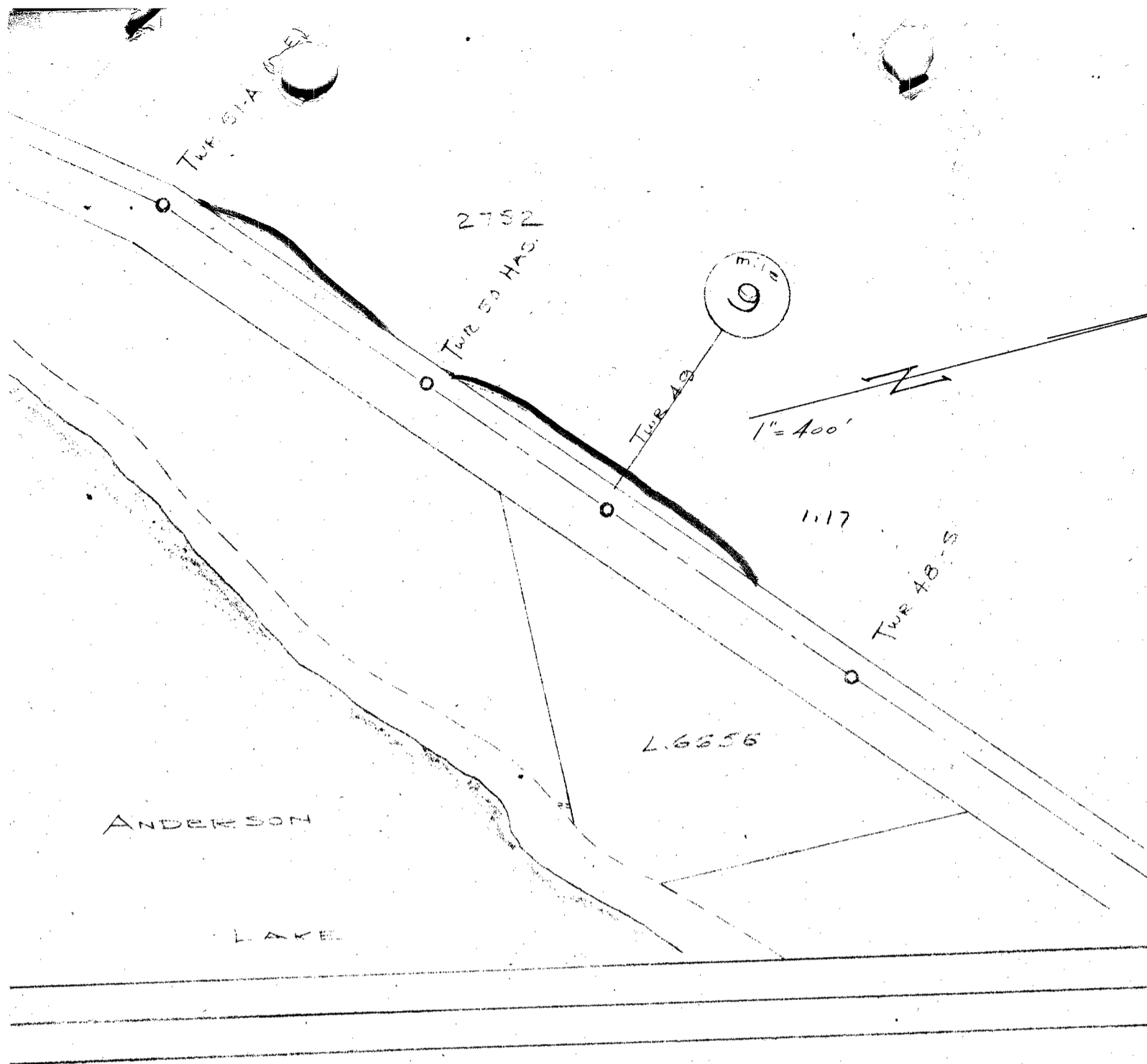


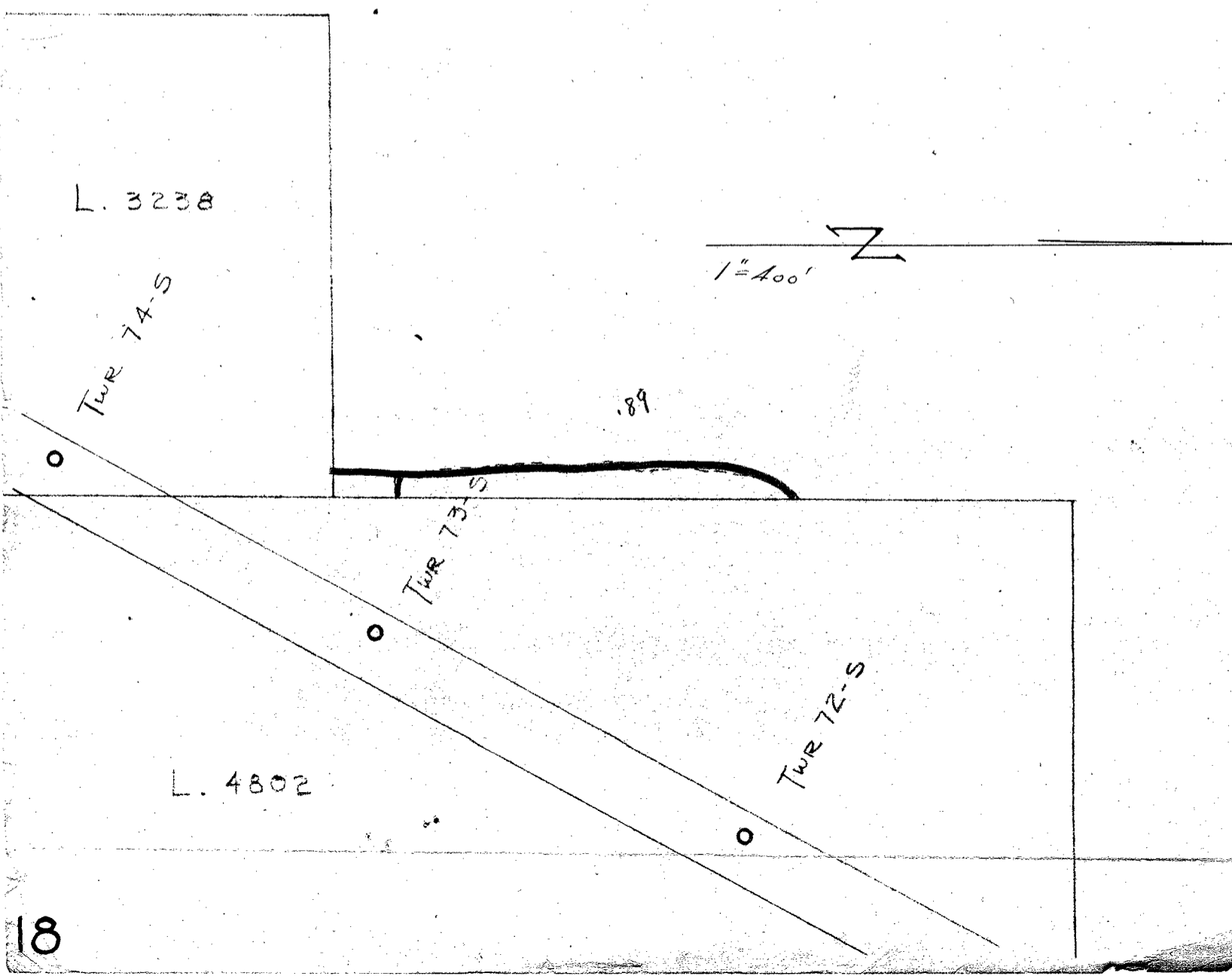
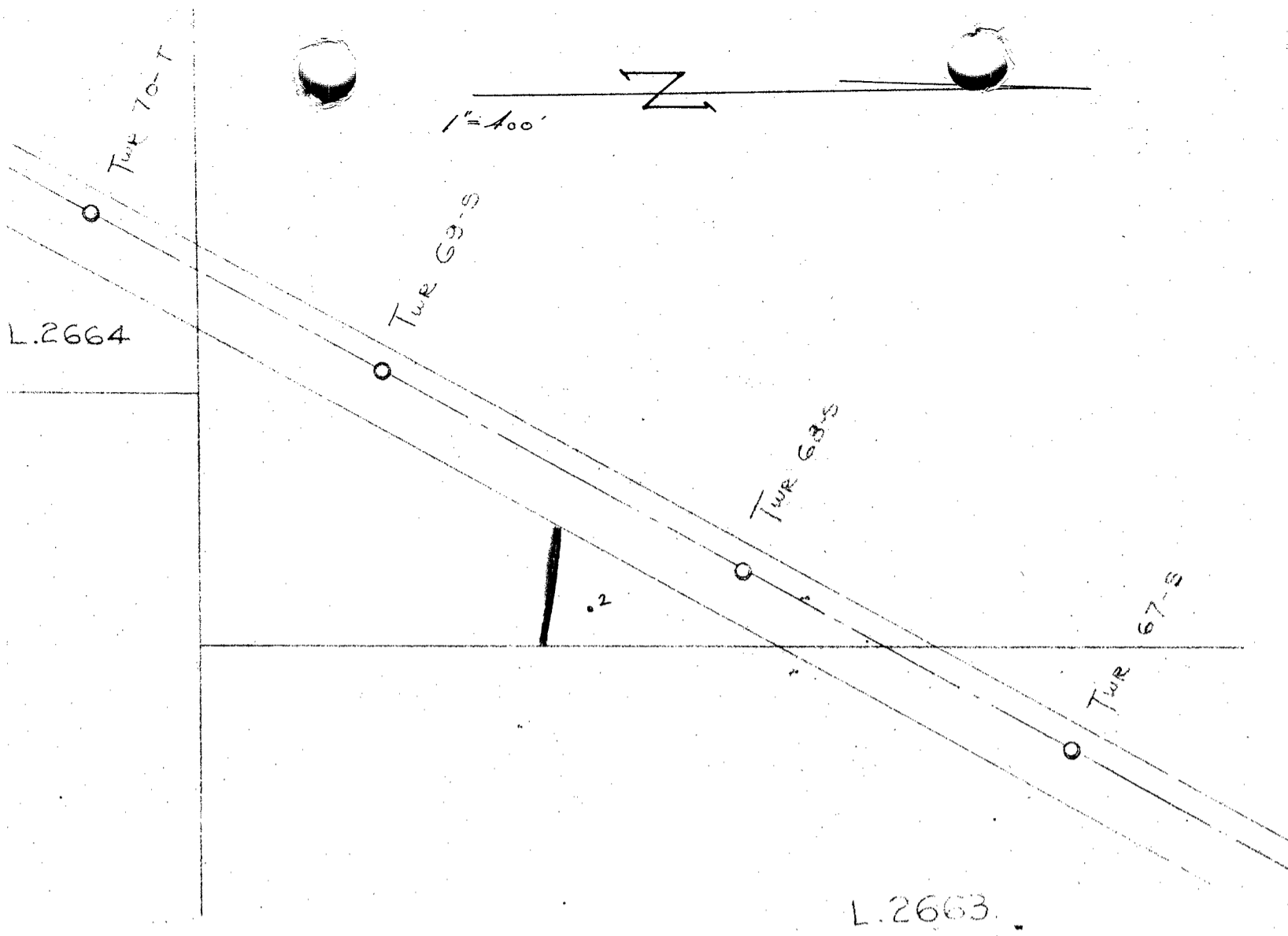


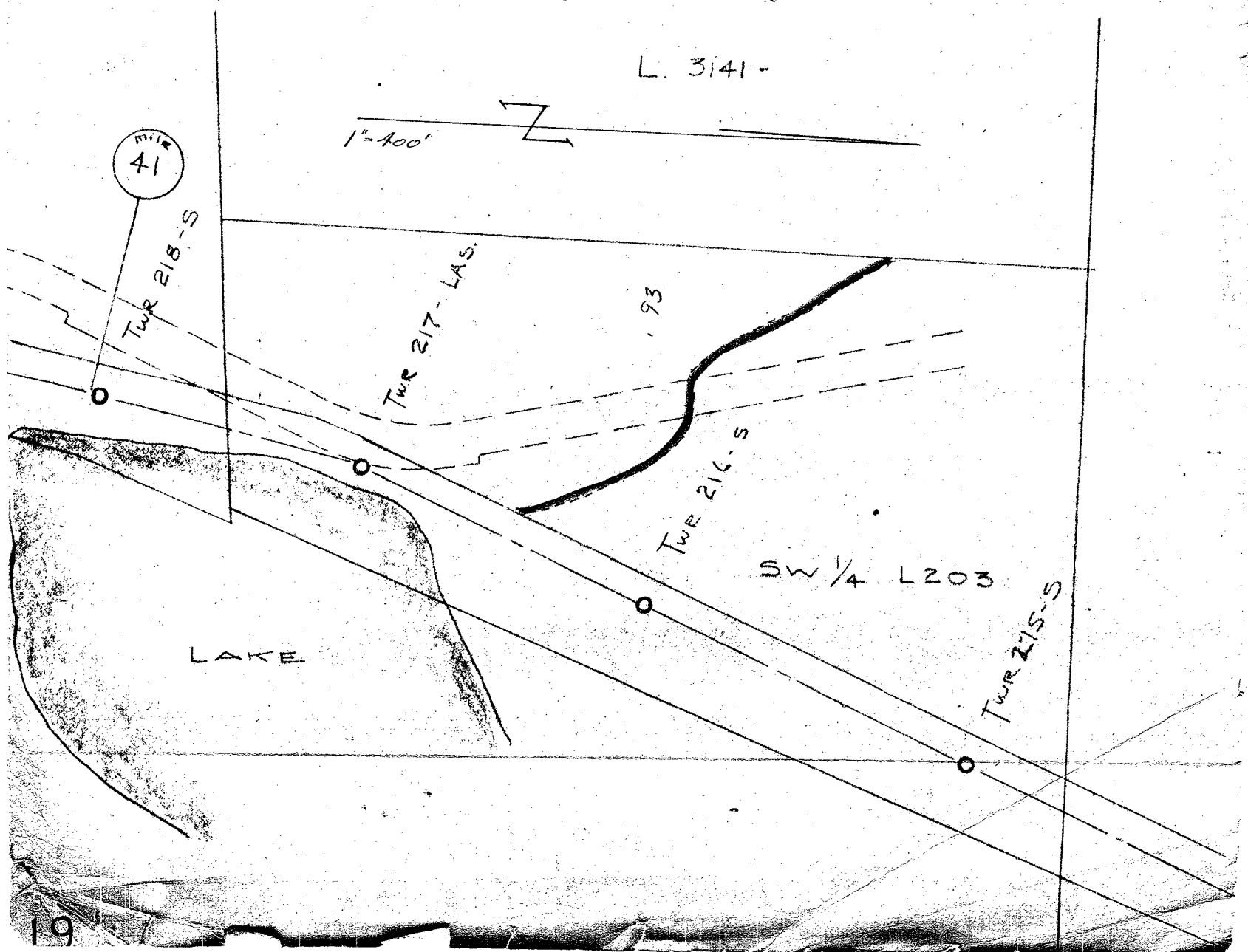
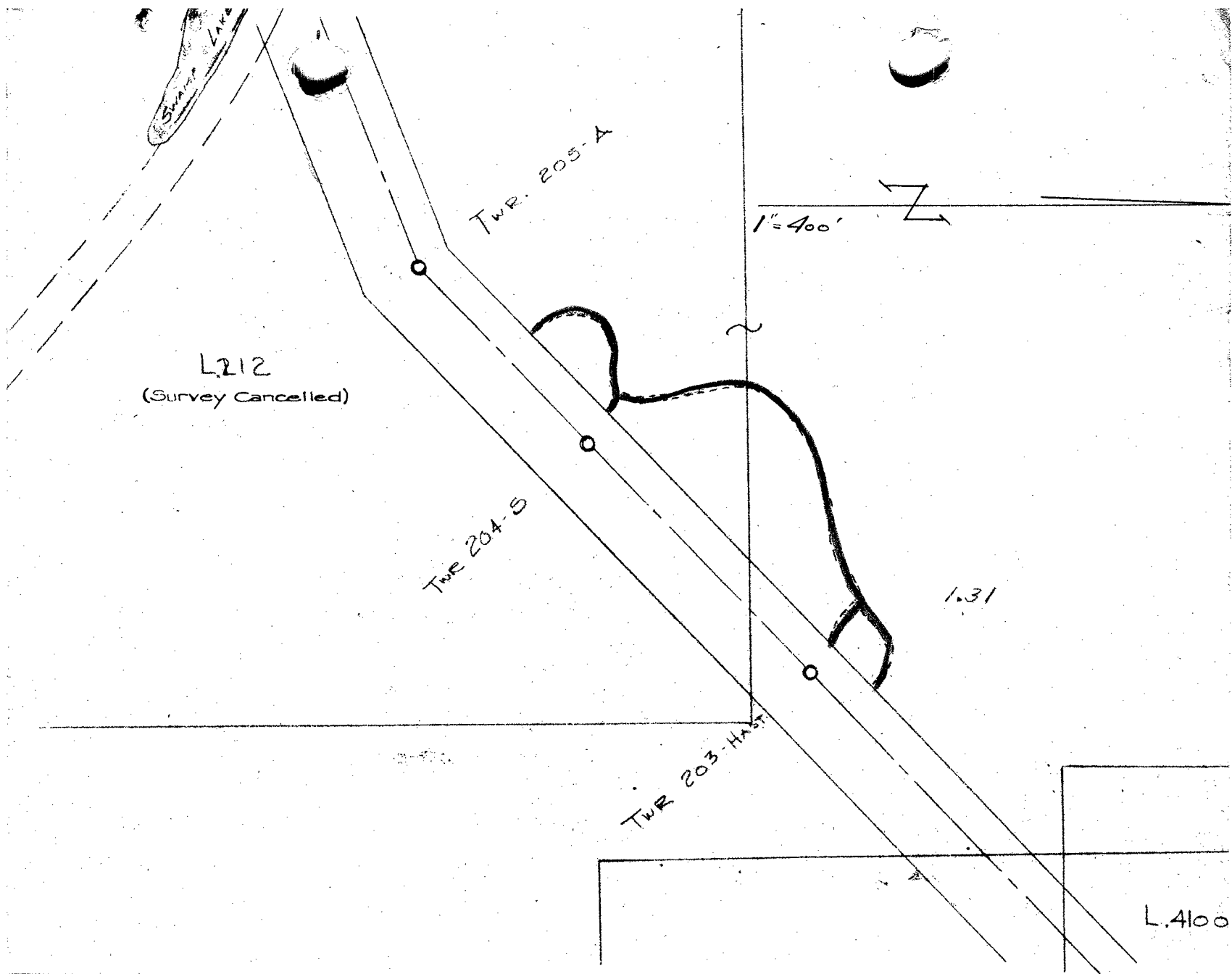


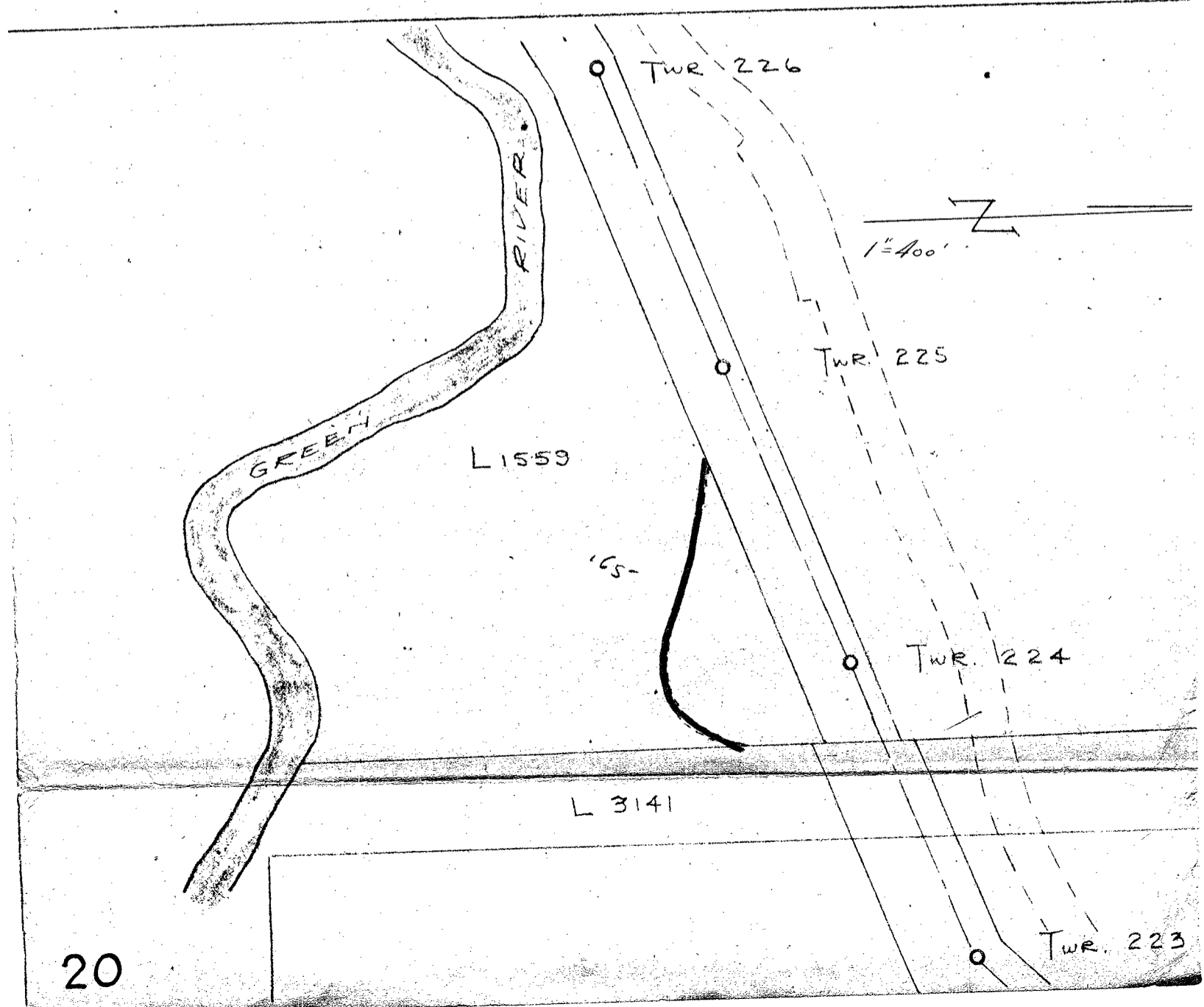
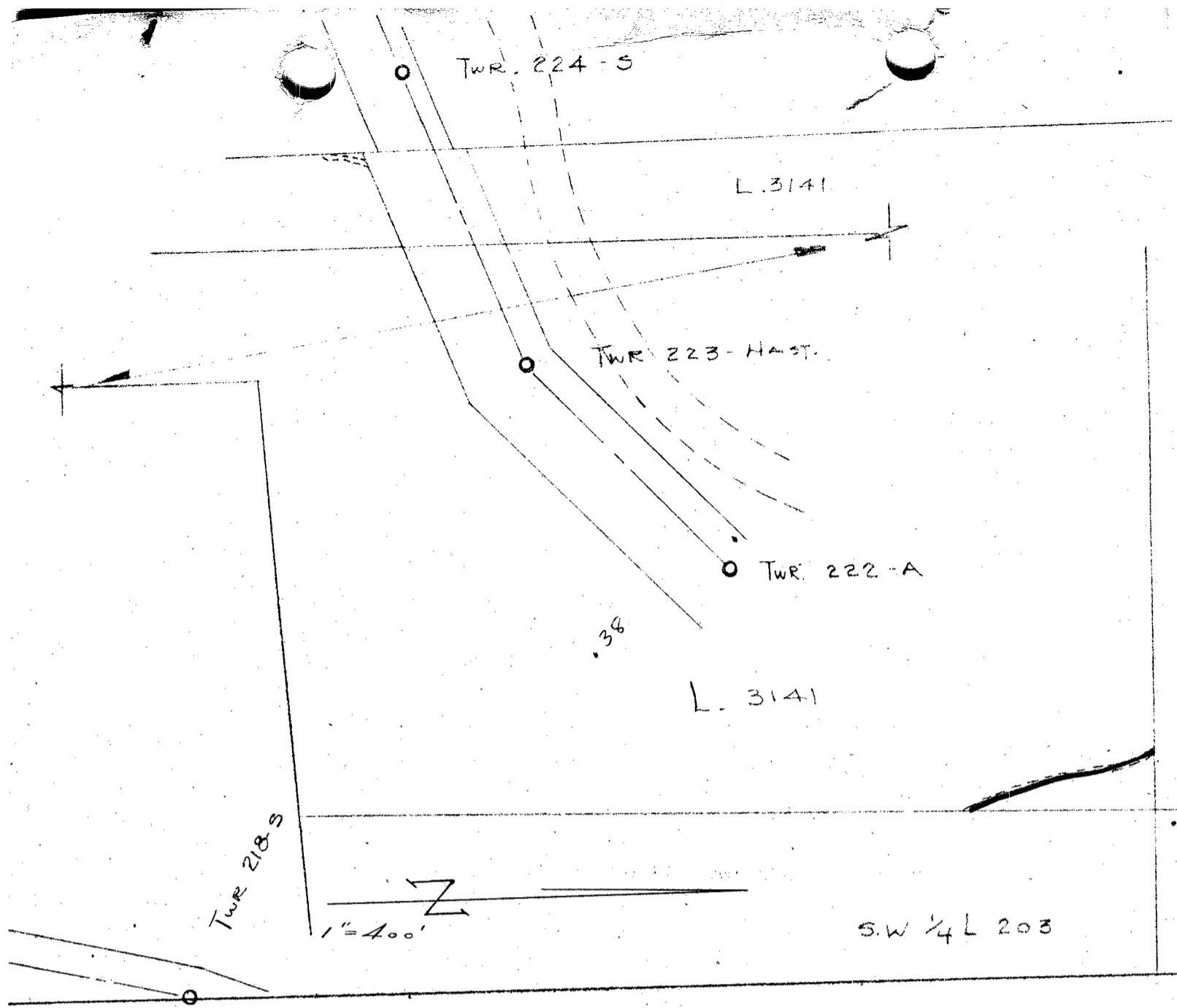


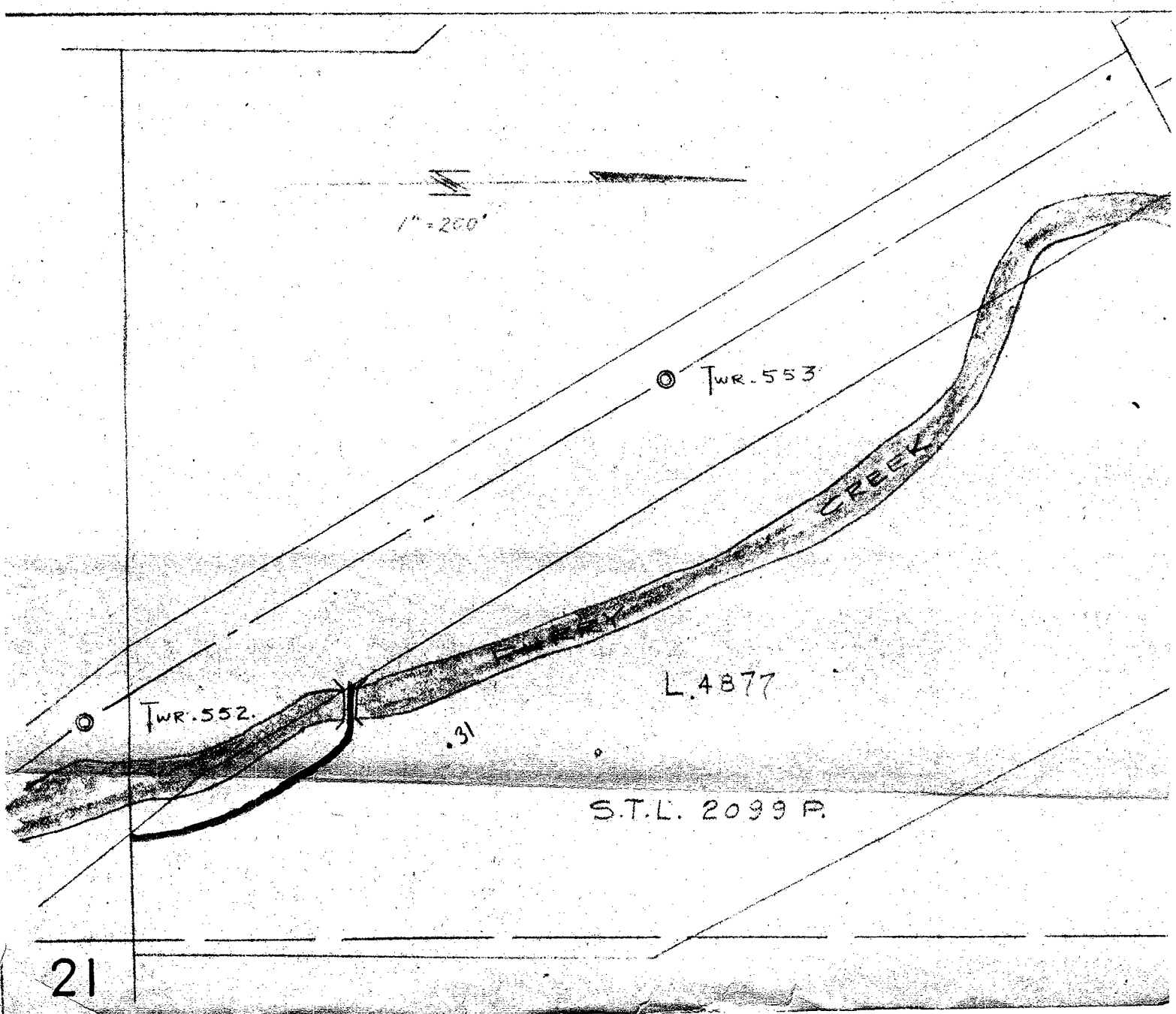
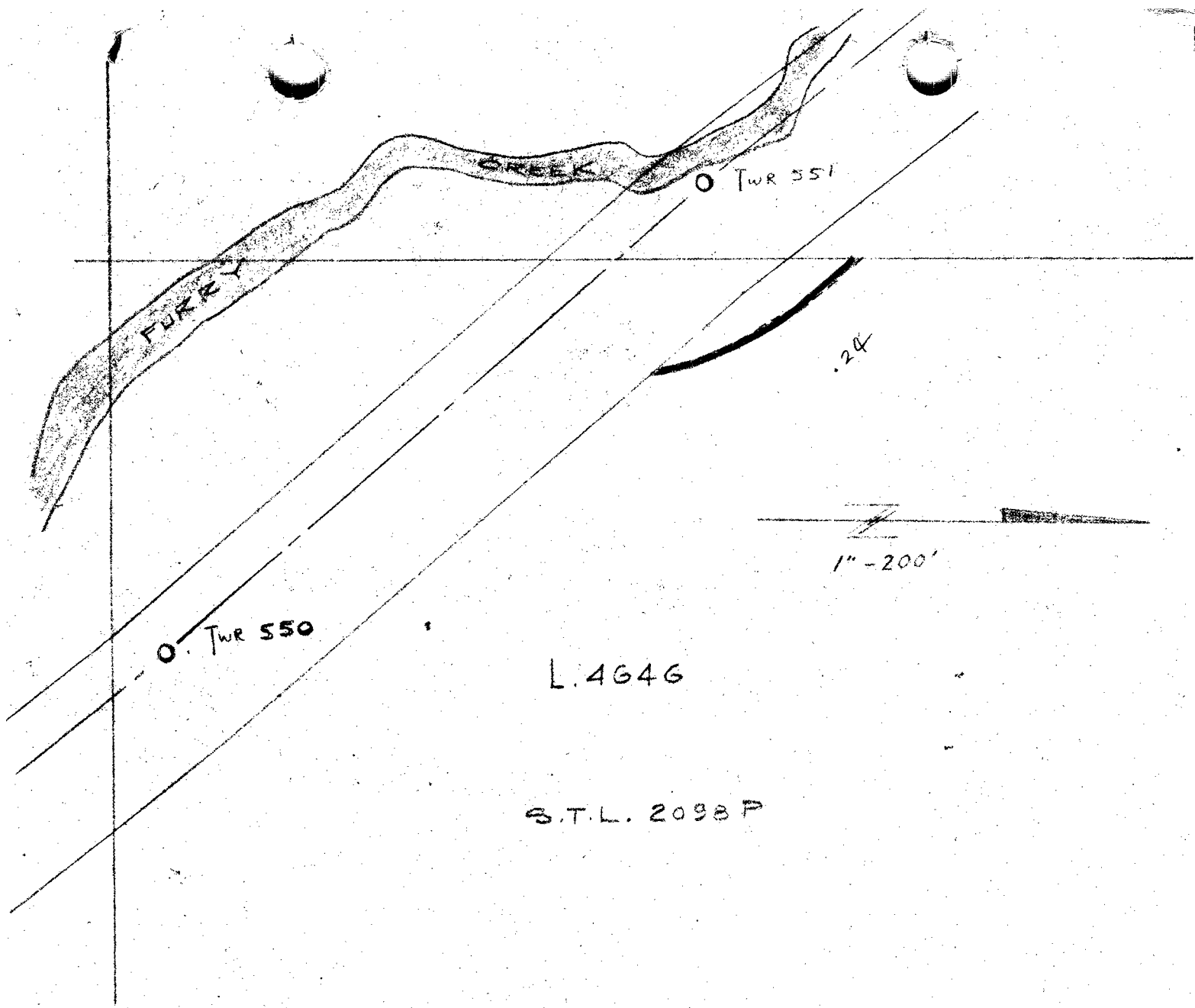


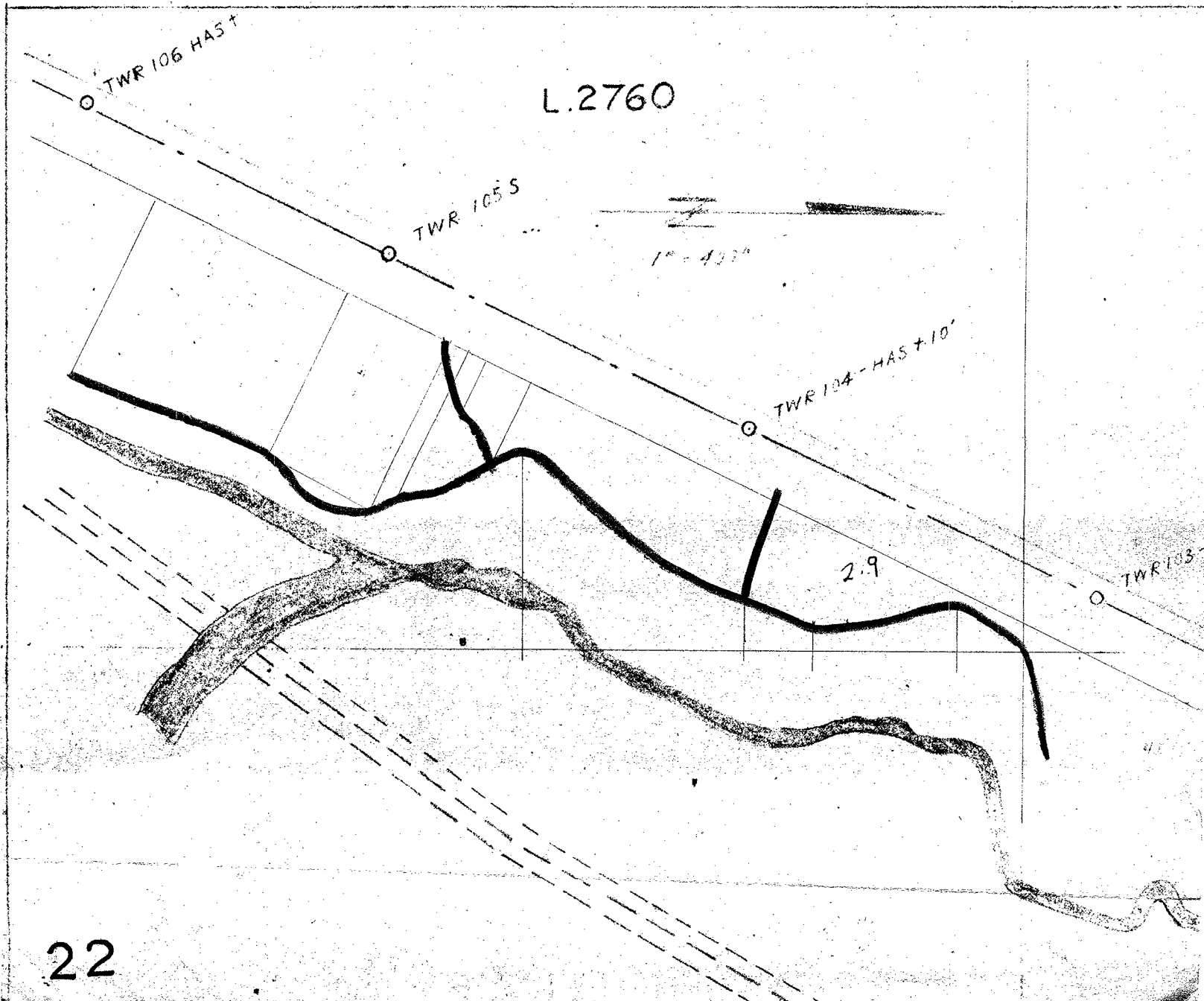
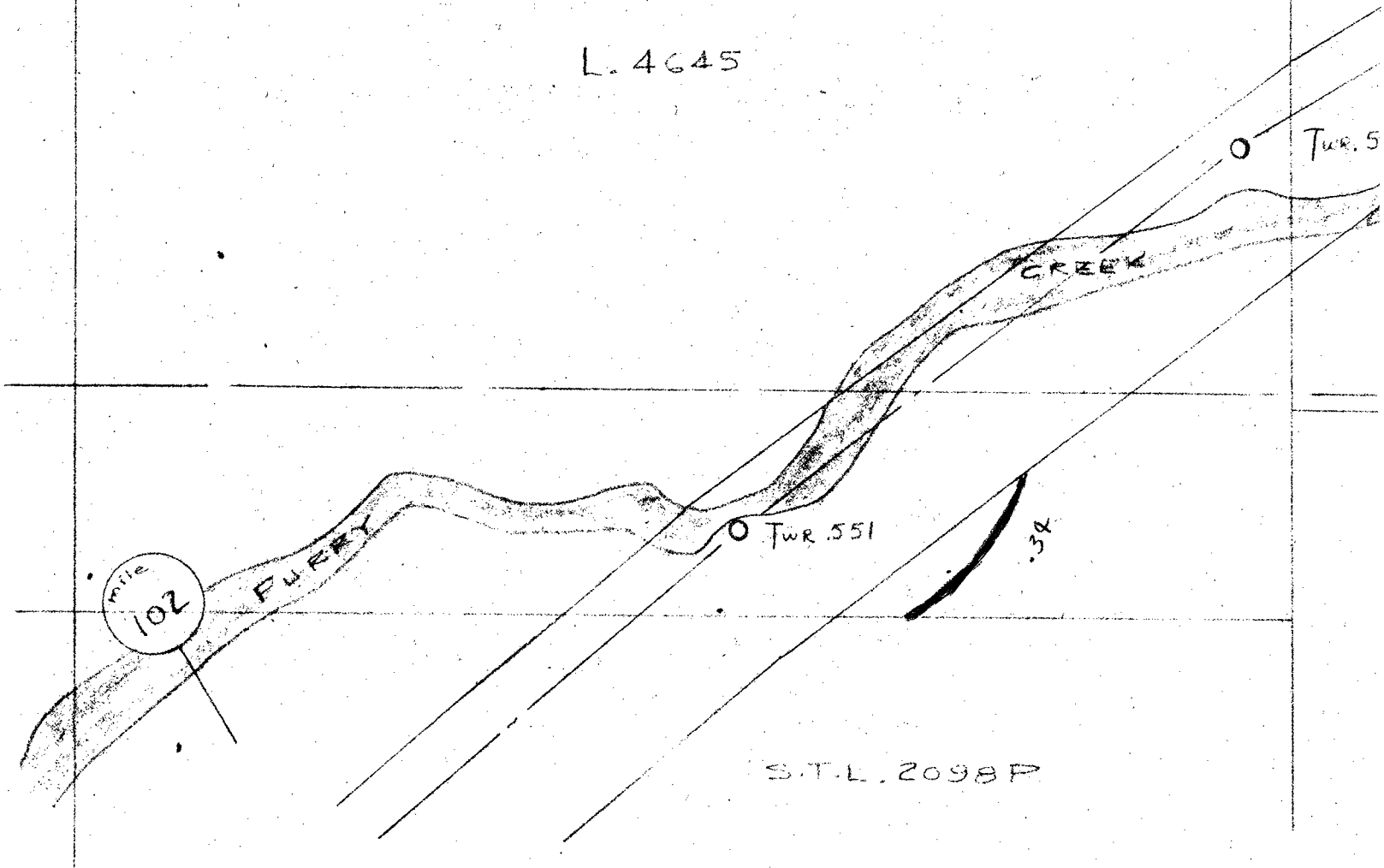


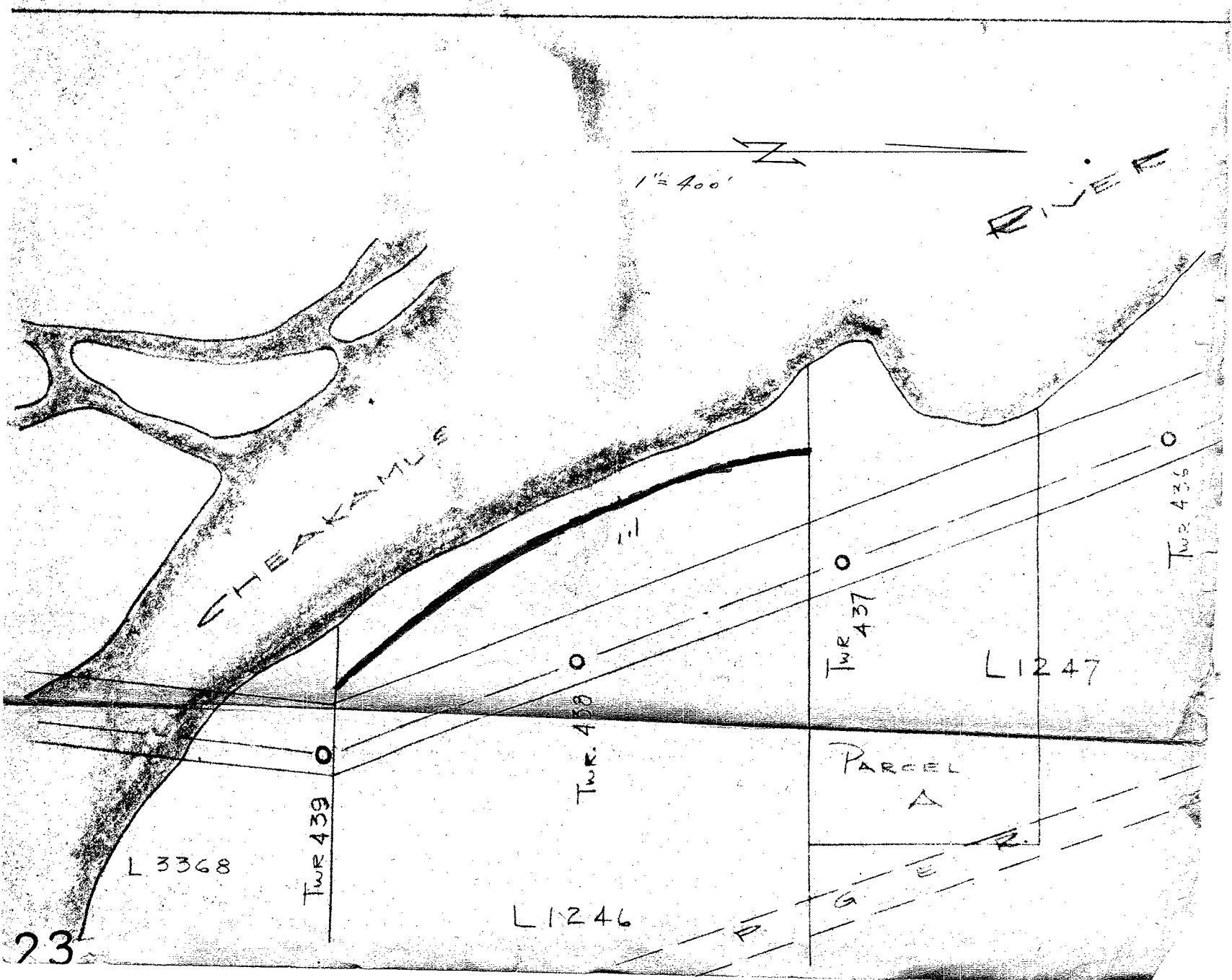
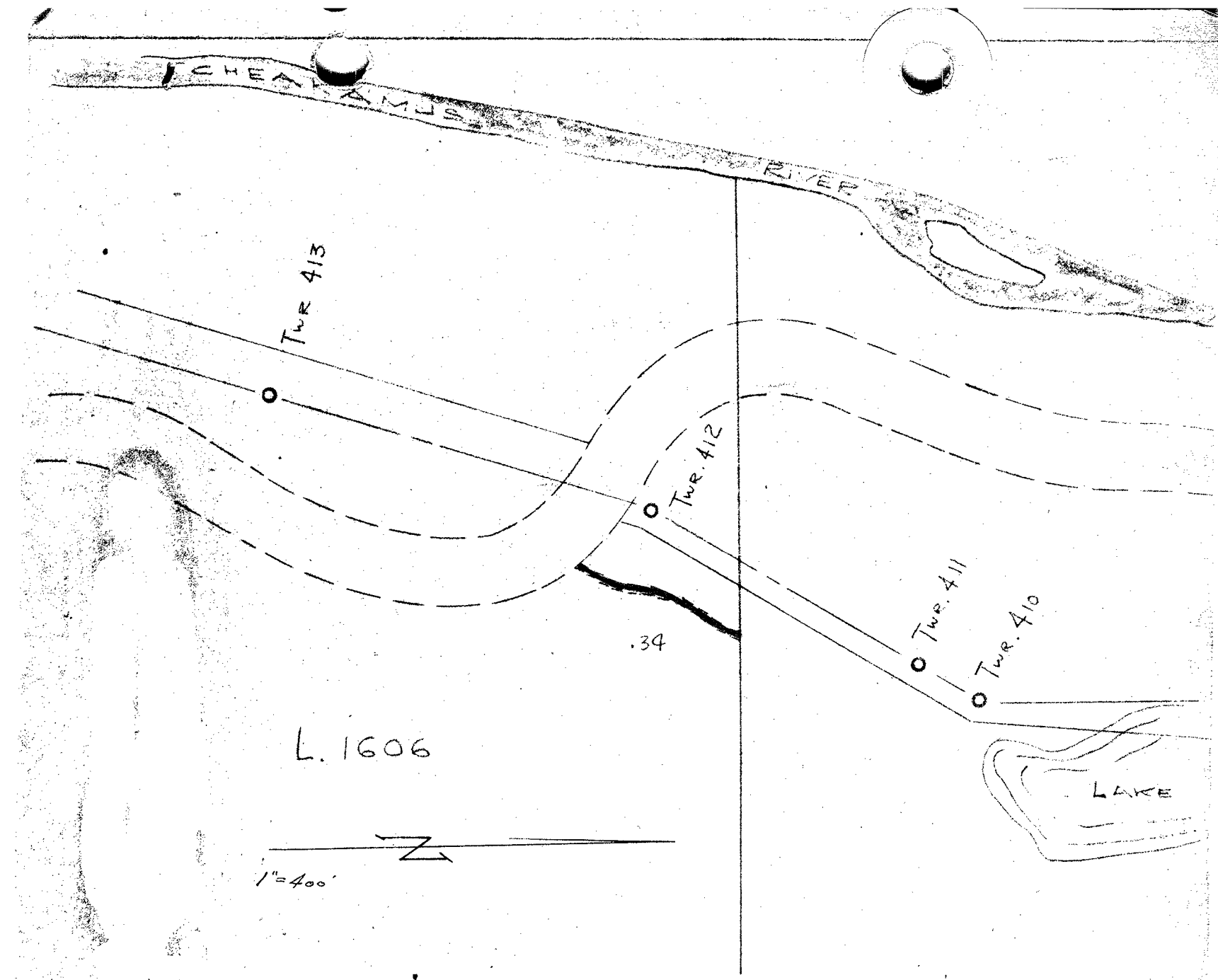



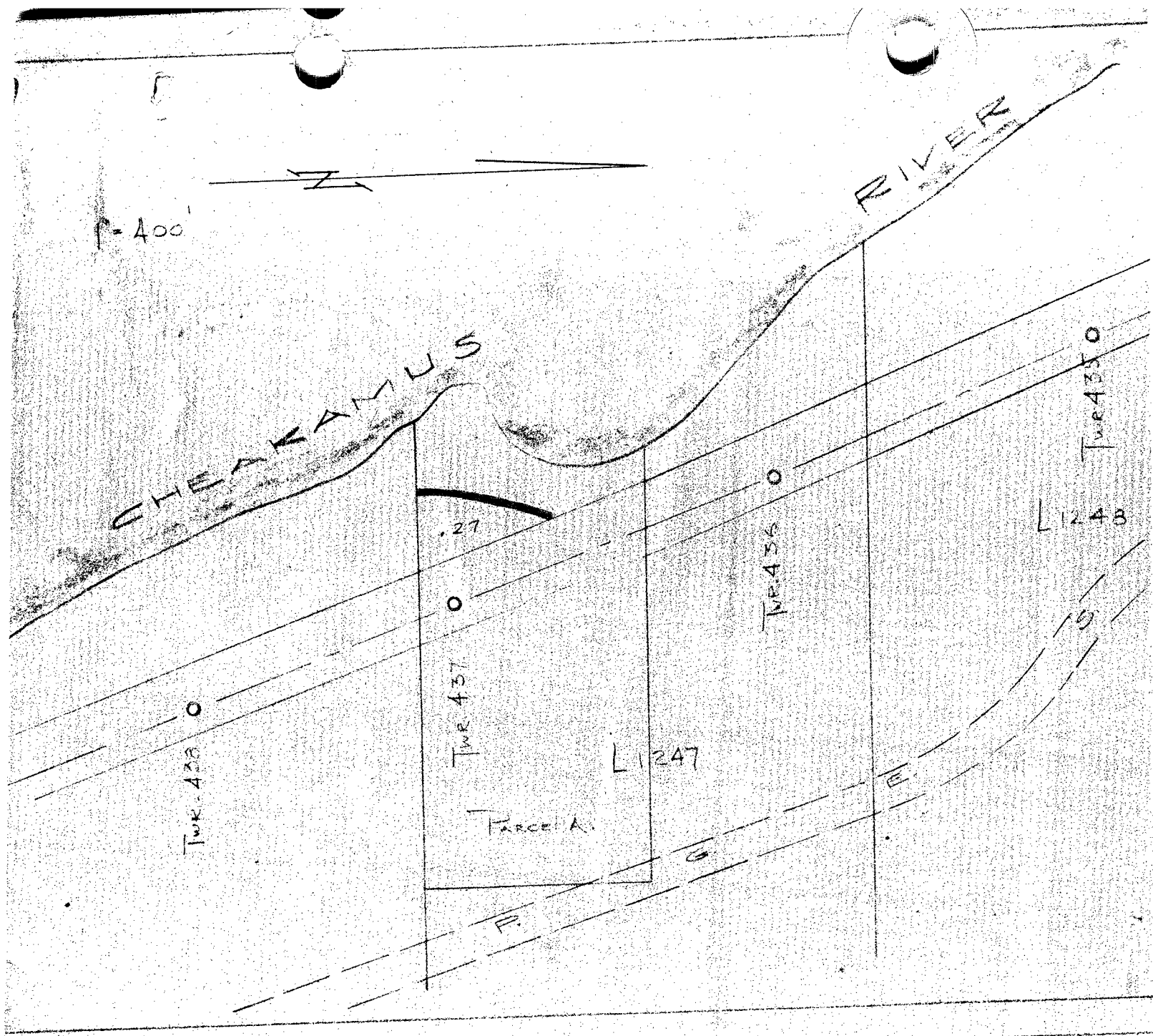







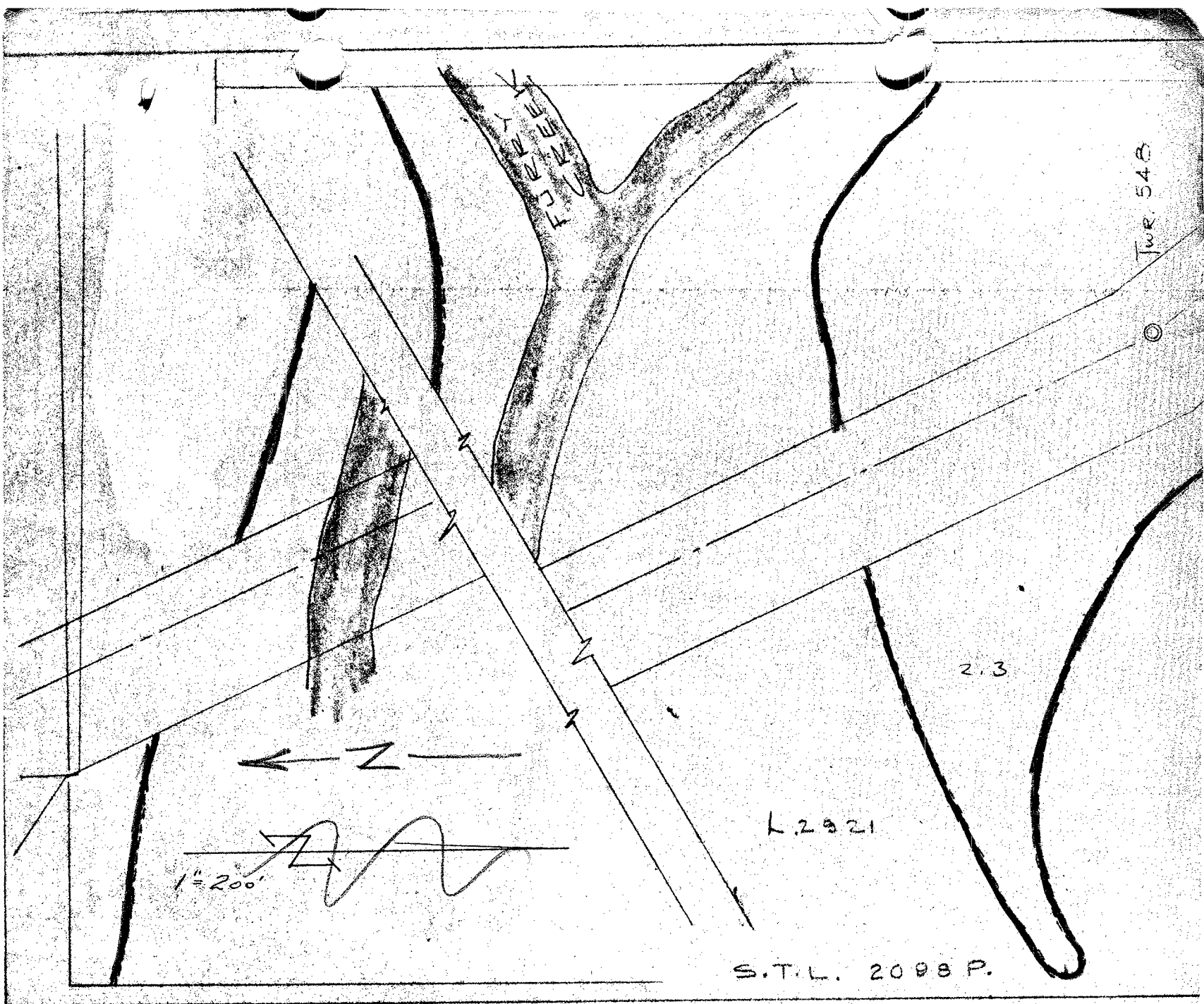






L1666


S.T.L. 2098P




L. 2921



1" = 200'

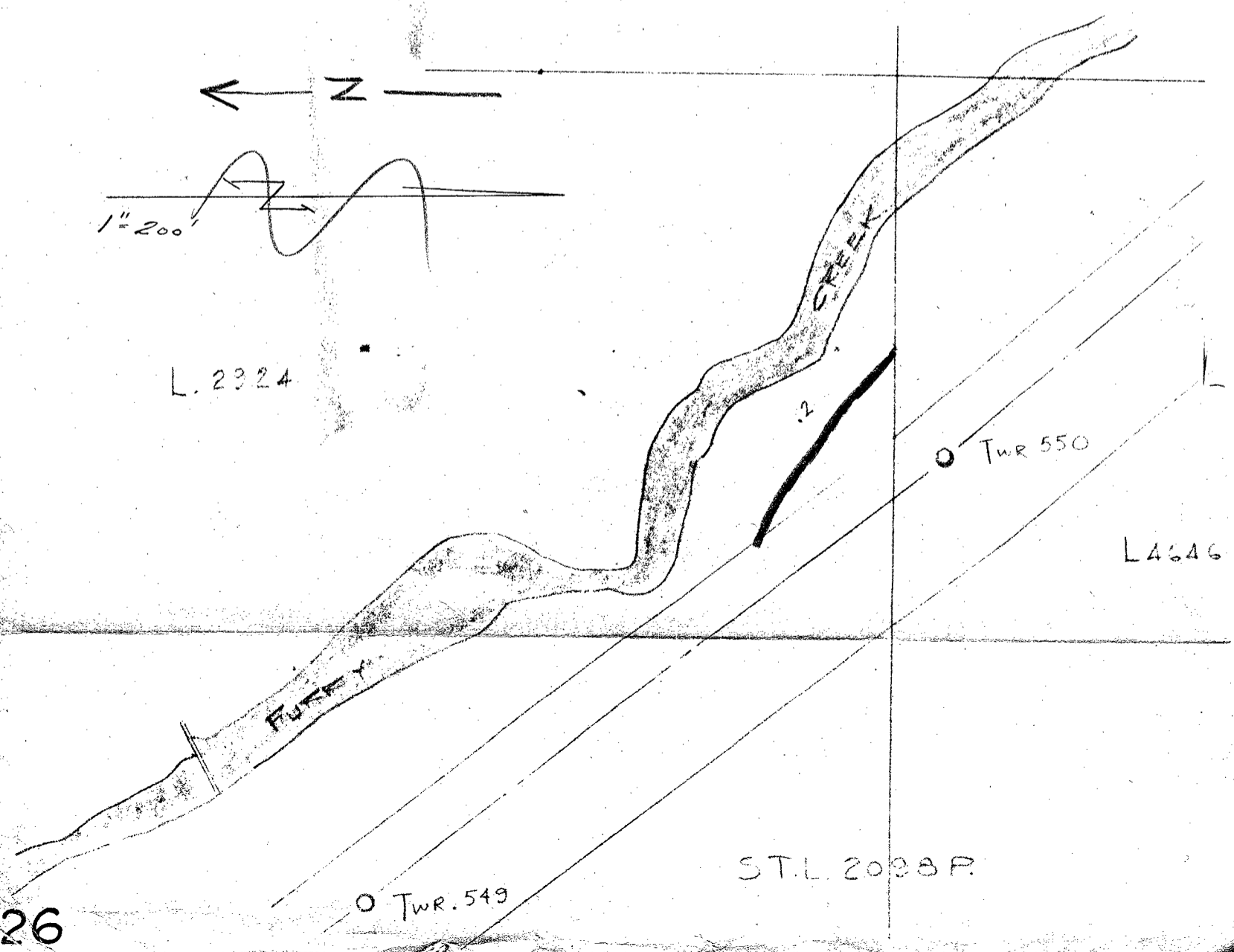


L. 2922
STL. 2038 P



1" = 200'

L. 2924



STL. 2038 P

