



DEPARTMENT OF LANDS AND FORESTS

Permit under the "Water Act" Authorizing the Occupation of Crown Land

William Palmer Jr., of Box 366, Vernon, B. C.,

the holder of a water licence authorizing the storage of water in Pinaus Lake,

is hereby authorized to occupy by flooding, and constructing, maintaining and operating thereon, the works authorized under the said licence and any licence issued in substitution thereof,

the following Crown land, namely:— unsurveyed Crown Land (Park Reserve, file 0210068) being a 1 acre damsite

~~having an area of~~

And, subject to the payment of royalty, stumpage, and other compensation as provided under Condition 5, is authorized to cut and remove from the said land any timber, the removal of which is necessary to permit the construction of the said works.

There is payable in respect of this permit an annual rental of \$5.00, which is subject to alteration at any time. Failure to pay the annual rental will render this permit subject to cancellation.

This permit is appurtenant to the land to which the aforesaid water licence is appurtenant.

The conditions relative to the rights granted under this permit are printed on the back of this form.

Issued the 10th day of December, 19 59

Replaced by permits 6170 to 6171

Deputy Minister of Lands.

File 044547
W.R. Map
Ref. Map 82L /SW (F-3)
W.R.B. 12-0

Conditional Licence No. 25018
Final
PERMIT OVER CROWN LAND No. 4573

**CONDITIONS RELATIVE TO THE RIGHTS GRANTED
UNDER THIS PERMIT**

1. This permit is issued under section 20 of the "Water Act," and the rights hereby granted are subject at all times to the provisions of that Act and all Acts passed in amendment or substitution thereof and to all regulations from time to time made under any such Act.

2. There is reserved to the Crown the right to grant to other persons permits to occupy the land affected by this permit without compensation to the permittee or his successors in title.

3. In the event of any dispute arising at any time between the permittee and any owner of land adjacent to the land affected by this permit with respect to the area or boundaries of the land so affected, the licensee shall at his own expense, when so directed by the Deputy Minister of Lands, have the said land surveyed by a duly qualified surveyor, and shall likewise file with the Department of Lands and Forests at Victoria, B.C., a plan showing the result of the survey.

4. This permit and the rights granted hereunder are subject always to compliance by the permittee with the terms of his water licence, and if the rights granted under the said licence should at any time be suspended or terminated the rights granted under this permit are thereupon likewise suspended or terminated.

5. The amount of stumpage, royalty, and (or) compensation payable to the Crown by the permittee in respect of trees, including merchantable or young growth, cut, removed, damaged, or destroyed by the permittee, shall be the sum or sums fixed by the Forest Service of the Province of British Columbia.



KAMLOOPS LAND REGISTRATION DISTRICT
020Y002 DIVISION OF YALE DISTRICT
VERNON WATER DISTRICT

Scale: 40 Chains to 1 Inch
(2640 Feet)

TR. 17, R. 12, W. 6 M.

Sec. 20

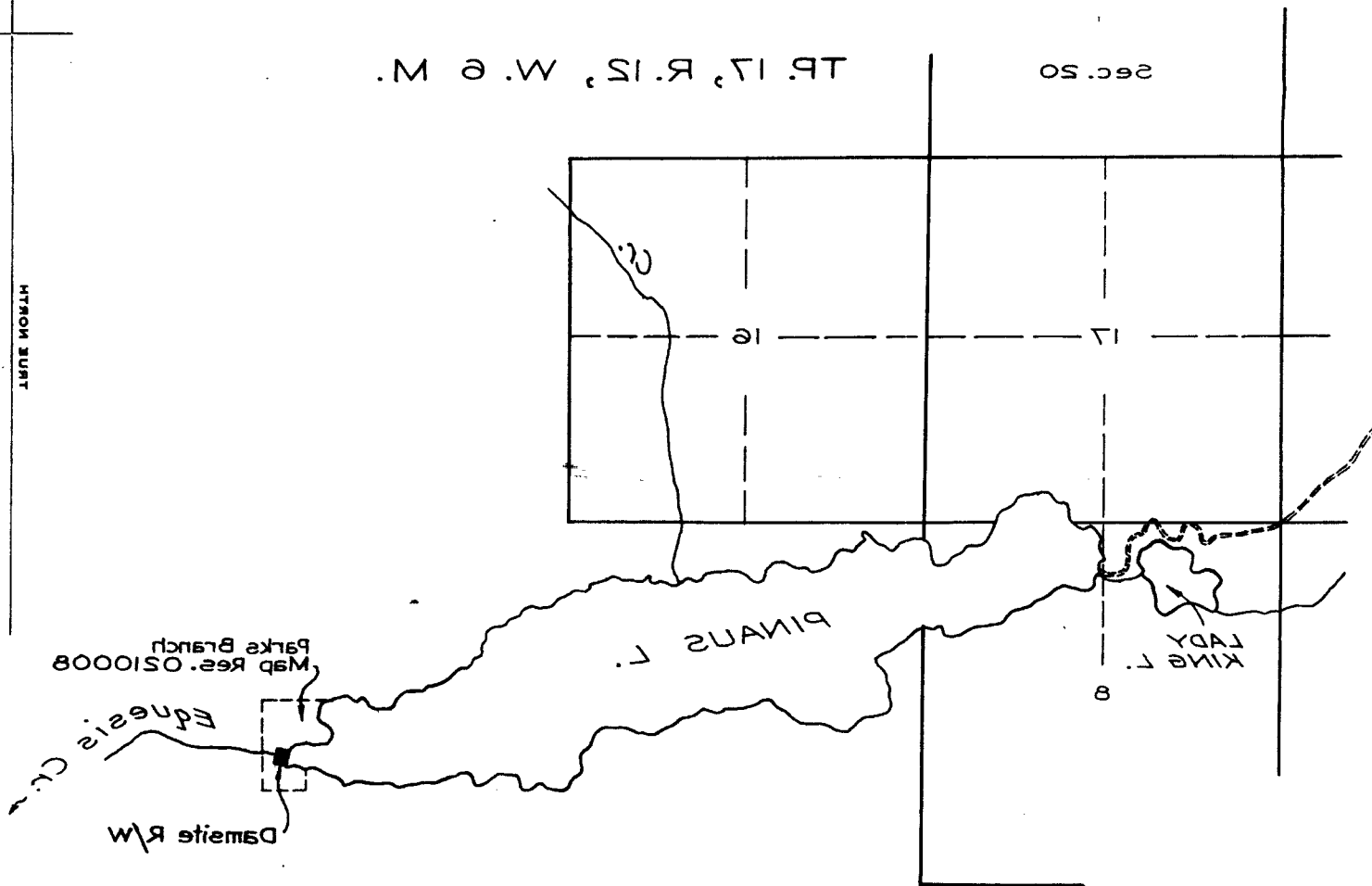



EXHIBIT "A"

For R/W see Ref. Map 82 L/SW (C-2,e)

100-429-8076

Permit No. 4578
File No. 1747
CL 26018

Date

Signature


British

Columbia

VERNON WEST DISTRICT
KAWLOOPS DIVISION OF FILE DISTRICT
KAWLOOPS LAND REGISTRATION DISTRICT

Scale 40 Chains to an Inch

TP. 17, R. 12, W. 6 M.



signature.....

Date 10th Dec. 1959

CL 25018

File 044547

Permit No. 4573

EXHIBIT A

For R/W see Ref. Map 62 L/SW (C-5,6)