



DEPARTMENT OF LANDS AND FORESTS

Permit under the "Water Act" Authorizing the Occupation of Crown Land

Pine Grove Estates, of Okanagan Mission, B. C.

the holder of a water licence authorizing the diversion of water from Okanagan Lake,

is hereby authorized to occupy by constructing, maintaining and operating thereon the works authorized under the said water licence, and any licence which may be issued in substitution thereof,

the following Crown land, namely:— a portion of Unsurveyed foreshore and land covered by water situated in Okanagan Lake, Osoyoos Division of Yale District, being 390 feet ± in length and 15 feet in width, the location of which is shown approximately on the plan attached to the said water licence and marked "Right-of-Way",

having an area of 0.138 ± acres.

~~And subject to the payment of royalty, storage and other occupation as provided under Condition 5,~~

~~is authorized to~~

There is payable in respect of this permit an annual rental of \$1.00, which is subject to alteration at any time. Failure to pay the annual rental will render this permit subject to cancellation.

This permit is appurtenant to the land to which the aforesaid water licence is appurtenant.

The conditions relative to the rights granted under this permit are printed on the back of this form.

Issued the 1st day of September, 1960

AW

17th Mar 83
ABANDONED

R. J. [Signature]
Deputy Minister of Lands.

File 0215322
W.R. Map 8417^B
Ref. Map 82^E/NW (D-5)
W.R.B. 12-o

Conditional Licence No. 24589
-Final-
PERMIT OVER CROWN LAND No. 4741

**CONDITIONS RELATIVE TO THE RIGHTS GRANTED
UNDER THIS PERMIT**

1. This permit is issued under section 20 of the "Water Act," and the rights hereby granted are subject at all times to the provisions of that Act and all Acts passed in amendment or substitution thereof and to all regulations from time to time made under any such Act.

2. There is reserved to the Crown the right to grant to other persons permits to occupy the land affected by this permit without compensation to the permittee or his successors in title.

3. In the event of any dispute arising at any time between the permittee and any owner of land adjacent to the land affected by this permit with respect to the area or boundaries of the land so affected, the licensee shall at his own expense, when so directed by the Deputy Minister of Lands, have the said land surveyed by a duly qualified surveyor, and shall likewise file with the Department of Lands and Forests at Victoria, B.C., a plan showing the result of the survey.

4. This permit and the rights granted hereunder are subject always to compliance by the permittee with the terms of his water licence, and if the rights granted under the said licence should at any time be suspended or terminated the rights granted under this permit are thereupon likewise suspended or terminated.

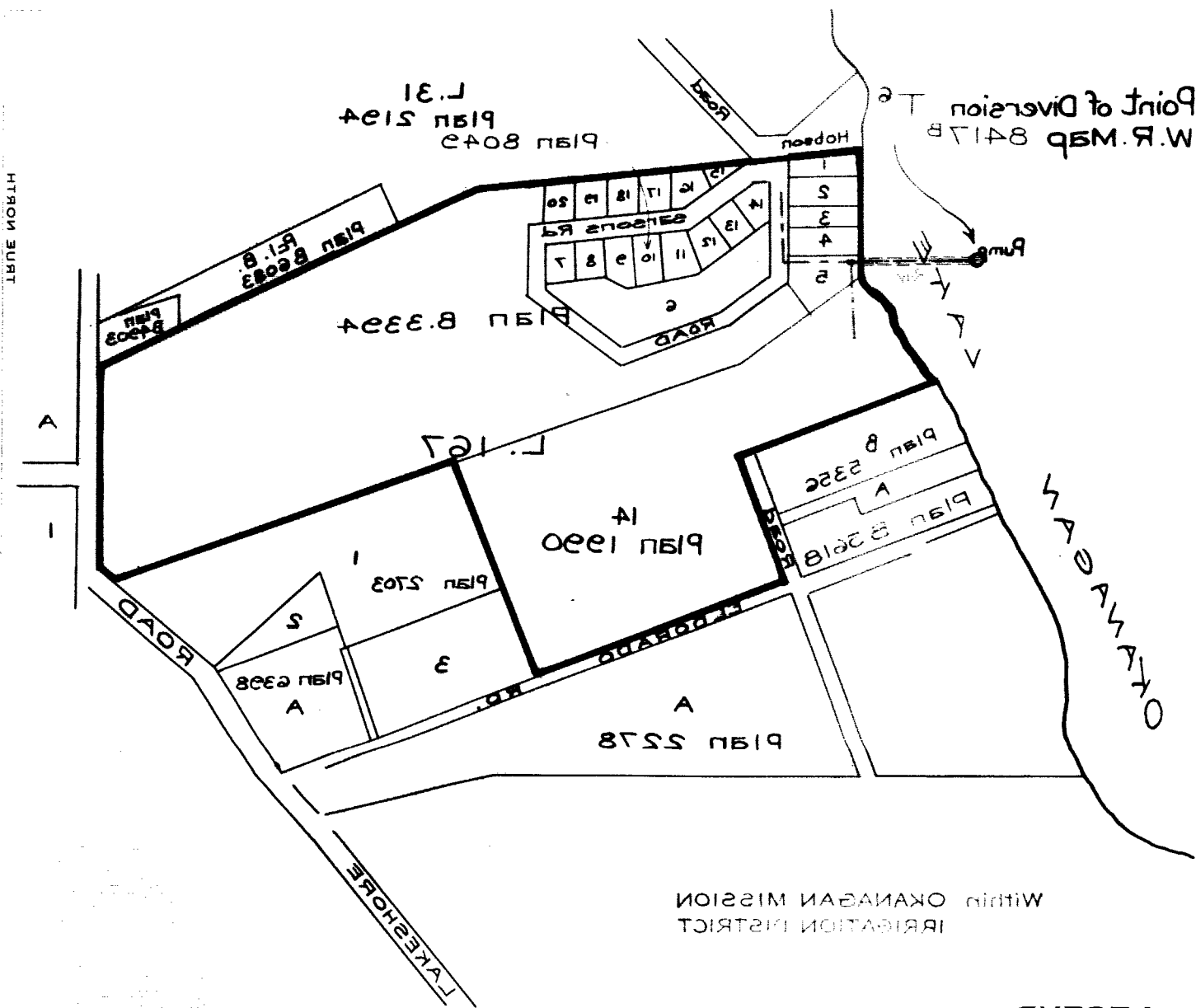
5. The amount of stumpage, royalty, and (or) compensation payable to the Crown by the permittee in respect of trees, including merchantable or young growth, cut, removed, damaged, or destroyed by the permittee, shall be the sum or sums fixed by the Forest Service of the Province of British Columbia.



VERNON WATER DISTRICT

Scale: 500 Feet to 1 Inch

KAMLOOPS LAND REG. DISTRICT
OSOYOOS DIV. OF YALE DISTRICT



Within OKANAGAN MISSION
IRRIGATION DISTRICT

LEGEND

Point of Diversion

Pipeline
Right of Way

The boundaries of the land to which this licence
is applicable are shown thus

Signature

Plan B.3354

Title 0215355

R/W Permit 4741

for 0215355

for R/W see Ref Map B2 E \NW (D-2)

EXHIBIT "A"



Handwritten initials

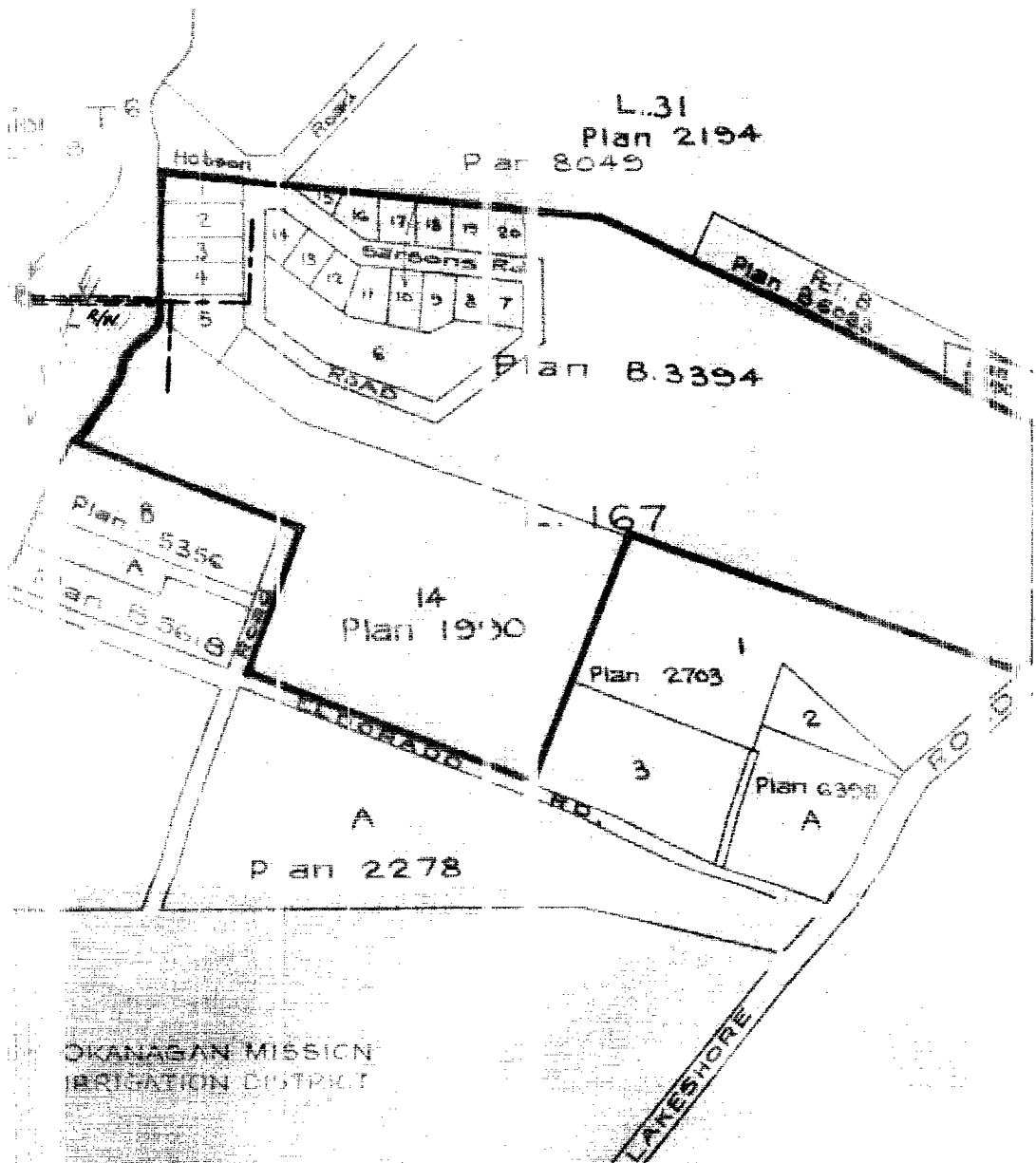
VERNON WATER DISTRICT

7

Scale: 500 Feet to 1 Inch

DEYOYOUS DIV. OF YALE DISTRICT
W/M LOOPS LAND RIG DISTRICT

Point of Diver
W.R. Map




LEGEND

Point of Diver

Pipeline
Right-of-Way

The boundary
is apparent

OKANAGAN MISSION
IRRIGATION DISTRICT



Signature

Handwritten signature

Sept. 1960

EXHIBIT A

For R/W see Ref. Map 82 E/NW (D-5)

021532/2
R/W Permit 4741
For C.L. 24589